

Graves, beads, and trade in Northwest Argentina: a first ED-XRF characterization of very well-formed objects



María M. Sampietro Vattuone^{*}, Susana Martínez Stagnaro^{**}, Rosario García Giménez^{***}, José L. Peña Monné^{****}, Jimena Roldán^{*****} y Mario G. Maldonado^{*}

Recibido:
5 de noviembre de 2015

Aceptado:
25 de abril de 2016

Abstract

The Tafi Valley has a deep-rooted archaeological research tradition in Northwest Argentina. Most the archaeological settlements are from the Formative Period (500 BC – 1000 AC), these have been studied from several perspectives. This article presents the results of non-destructive ED-XRF analyses on exceptionally manufactured beads dating to 1560 ± 35 BP, recovered from a grave located within a Formative residential unit. The beads were made from chrysocolla, variscite, and turquoise, all of which are foreign materials in the valley. These results indicate that the Tafi Valley was part of the caravan trade route across Northwest Argentina, representing part of the eastern limits of this circulation pattern for the early Formative.

Keywords

ED-XRF
Northwest Argentina
Formative Period
Caravan trade
Beads
Chrysocolla
Turquoise
Variscite

Tumbas, cuentas e intercambio en el noroeste argentino: primera caracterización ED-XRF de objetos excepcionalmente formatizados

Resumen

En el valle de Tafi las investigaciones arqueológicas tienen un profundo acervo histórico para el Noroeste Argentino. La mayoría de los asentamientos arqueológicos pertenecen al Período Formativo (500 BC- 1000 AC), los cuales han sido estudiados desde perspectivas diferentes. Este artículo presenta los resultados obtenidos de materiales recuperados en una tumba ubicada dentro de una unidad residencial Formativa. Se llevaron a cabo análisis no destructivos utilizando la técnica ED-XRF para caracterizar

Palabras clave

ED-XRF
Noroeste Argentino
Período Formativo
Tráfico caravanero
Cuentas
Crisocola
Turquesa
Variscita

^{*} Laboratorio de Geoarqueología, Facultad de Ciencias Naturales e Instituto Miguel Lillio, Universidad Nacional de Tucumán - CONICET. España 2903 (CP 4000) San Miguel de Tucumán, Tucumán, Argentina. E-mail: sampietro@tucbbs.com.ar; gabrielmaldonado23@yahoo.com.ar

^{**} Asentamiento Universitario Zapala, Facultad de Ingeniería, Universidad Nacional del Comahue. 12 de Julio y Rahue (CP 8340) Zapala, Neuquén, Argentina. E-mail: syms.05@hotmail.com

^{***} Departamento de Geología y Geoquímica, Universidad Autónoma Metropolitana. Francisco Tomás y Valiente 7, Módulo 06, 6 piso (CP 28049) Madrid, España. E-mail: rosario.garcia@uam.es

^{****} Departamento de Geografía y Ordenación del Territorio, Universidad de Zaragoza. Pedro Cerbuna 12 (CP 50009) Zaragoza, España. E-mail: jlpena@unizar.es

^{*****} Grupo de Geología y Geomorfología del Cuaternario, Facultad de Ingeniería y Ciencias Hídricas, Universidad Nacional del Litoral - CONICET. Belgrano 2625 5° A (CP 3000) Santa Fe, Argentina. E-mail: jimena_rolan@yahoo.com

cuentas con diseños excepcionales datadas en 1560 ± 35 BP. Estas se confeccionaron en crisocola, variscita y turquesa, todos alóctonos en el valle. Estos resultados indican que el valle de Tafi formó parte de la ruta de tráfico caravanero que cruzó el Noroeste Argentino como uno de los límites orientales de este patrón de circulación durante el Formativo temprano.

Introduction

The Tafi Valley is an elongated basin of approximately 450 km² located in the west of the Tucumán Province, Argentina (Figure 1). The valley bottom is located between 1,800 and 2,500 meters above sea level (masl). Geologically it is a tectonic basin lying to the Northwest of the Sierras Pampeanas (Sierras de Aconquija and Cumbres Calchaquies, over 3,500-4,000 masl). Metamorphic rocks of Precambrian and Cambrian ages predominate (banded schists, migmatites, and phyllite), and include lesser outcrops of granite, tonalite, and granodiorite with pegmatite structures. Some quartz dikes with tourmaline cut across these units (Ruiz Huidobro 1972). Quaternary sediments (loess, debris flow, and slope accumulations) dominate the lower areas of the valley, interbedded in some places with tephra layers (Peña Monné and Sampietro Vattuone 2016). The valley climate is semiarid with scarce vegetation, this vegetation is mainly constituted of highland grasses (Sampietro Vattuone 2002).

The Tafi Valley has a deep-rooted, and strong tradition in archaeological research in Northwestern Argentina (NW Argentina). Its Formative settlements (500 BC – 1000 AC) were among the earliest agricultural sites in this region. They are well known and have been studied from several perspectives, such as settlement patterns, agricultural practices, soil deterioration, geoarchaeological analysis, among others (Sampietro Vattuone 2010; Roldán 2014; among others). Stone monoliths (up to 3 m high) and stone-rooms dating to the earliest Prehispanic population in Tafi, were discovered during the first archaeological research studies conducted in Northwestern Argentina (Ambrosetti 1897; Bennett *et al.* 1948; Lafone Quevedo 1902). However, González and Núñez Regueiro in the 1960's were the first ones to characterize the Tafi Culture (González y Núñez Regueiro 1960).

Nowadays, researchers define the Tafi Culture by its lithic sculptures (stone monoliths and stone masks), settlement patterns (circular rooms built with dry stone technique, either isolated or clustered in varying numbers around a central patio, sometimes agglutinating into more complex sets), agricultural structures, and its ceremonial center (a mound associated with several stone monoliths at the Casas Viejas archaeological site, El Mollar) (Berberian 1988; Sampietro Vattuone 2002, 2010; Tartusi and Núñez Regueiro 1993). Tafi Culture radiocarbon dates obtained so far range between 2296 ± 70 BP (413-207 cal BC) (González 1965) and 1040 ± 20 BP (993-1017 cal AD) (Roldán *et al.* 2016).

The domestic economy of this population had as its final objective the reproduction of the family unit. The domestic activity included a common ritual component, evidenced in the existence of human inhumations, and the presence of stone monoliths within the domestic space. In this sense, they constructed stone structures in the patio of the residential units and used them as food deposit chambers, silos, and funerary cists, where more than one individual and their burial offerings could be interned (Berberian 1988; Salazar 2010). There are several communal spaces scattered throughout the valley (Berberian 1988; Caria *et al.* 2009). At these sites, the Tafi people gathered to celebrate a series of rituals related to the Pachamama, a primary goddess of Andean agrarian

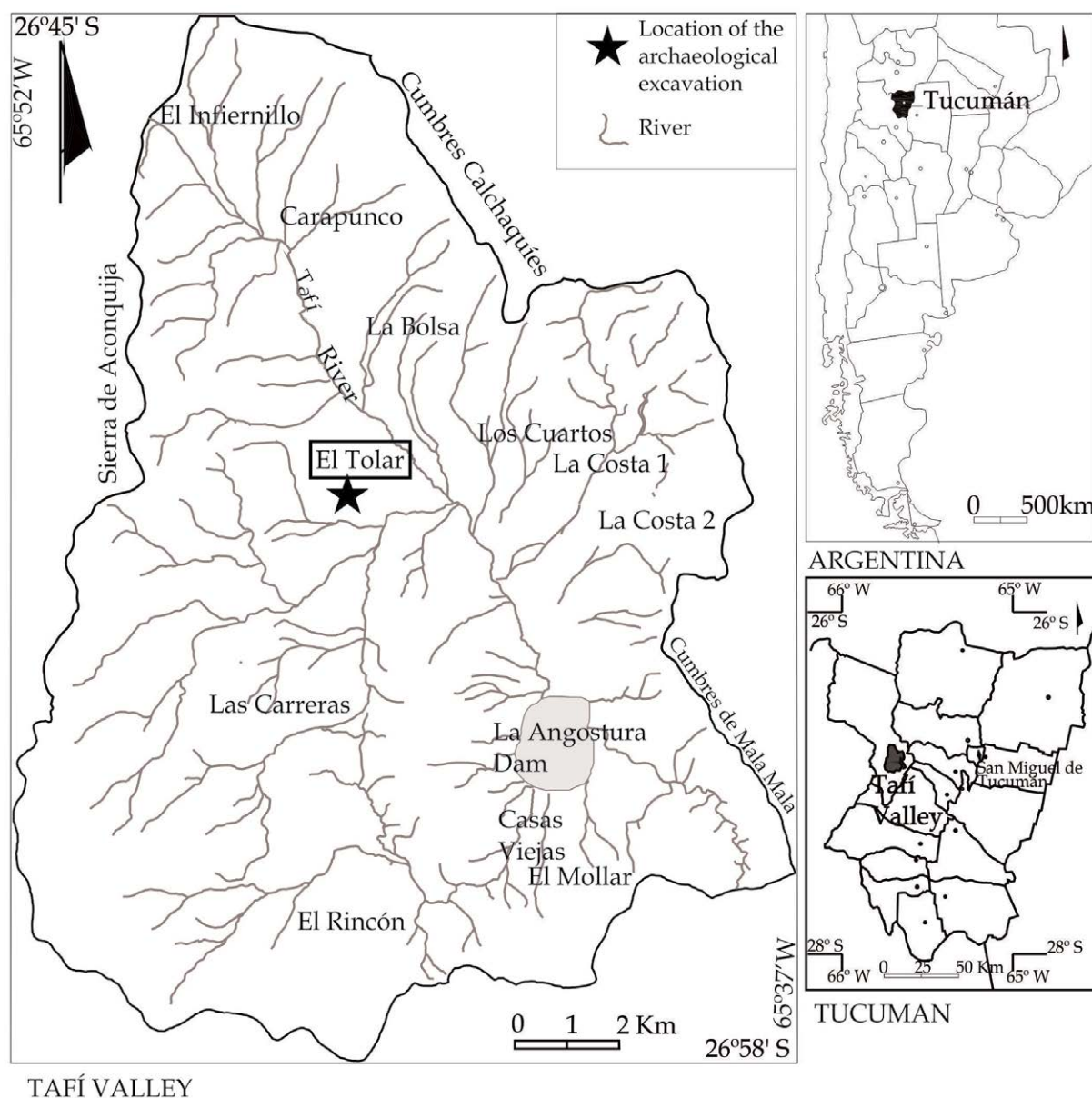


Figure 1. Study area. Tafi valley location at Northwest Argentina.

societies. Among other attributes, this goddess was linked to the soil's fertility, the places where these people cultivated and fed their animals (Sampietro Vattuone *et al.* 2008).

Despite being sedentary, this Prehispanic population had a high spatial mobility both inside and outside of Northwestern Argentina. The valley was located along a transitional area located between the arid highlands and the wet forests of the Tucumán piedmont. Typical Tafi cultural material were found at Quebrada del Portugués, on the traditional route that run through the Tucumán plains (Heredia 1975; Núñez Regueiro and García Azcárate 1996), at El Infiernillo, a Ciénega Culture site in the north of the valley (Caria *et al.* 2006; Oliszewski 2007), at La Ciénega Valley in association with Candelaria material culture (Bernasconi de García and Baraza de Fonts 1985; Cremonte 1996), and at the Medina Valley (Krapovickas 1968). However, little is known about the trade and exchange of raw materials and finished products through this strategic zone.

To this end, this paper's objectives are: (a) to present the results obtained through ED-XRF analysis of the most relevant and unique beads found during the excavations of a residential unit from the El Tolar archaeological site in the Tafi Valley; (b) to contextualize the finds according to their excavation provenance; (c) to compare the finds with possible raw material sources; (d) to suggest the mechanisms by which these beads arrived at the Tafi Valley. To date, no studies of this nature - including the composition of the set of beads and their stylistic characteristics - have been reported.

Background

One of the biggest archaeological sites of the Tafi Valley is El Tolar (Figure 1), located in the central area of the valley, it has an average altitude of 2,300 masl. The area comprises an alluvial cone formed by debris-flow deposits, which were episodically strewn on its surface by the Blanco River. The surface of the cone contained an extensive terraced area for agricultural purposes, interspersed with residential units. These residential units are composed of circular patios of around 20 m diameter surrounded by small rooms of variable size and number. All rooms are connected to the patio, and only the patios are connecting to the exterior. Walls are made of large mortarless stones. The survey showed that none of these houses had any special features that stood out from the others (Sampietro Vattuone 2002). The settlement pattern was statistically analyzed, establishing that the residential units were regularly distributed along the geomorphological unit, implying some competition between them. Residential units, and each extended family, required a minimal amount of surface to accomplish self-supply. This is coherent with an egalitarian social organization, as proposed for the Tafi Culture (Sampietro Vattuone 2002).

One of these residential units (26°50'34.71"S; 65°44'16.09"W) was excavated in 1998 and is presented here for the first time. During the excavations, a green collar was discovered and eight of its beads were analyzed with optical microscopy, X-ray diffraction, and mass spectrometry with inductive mass couple and laser ablation (ICP-MS-LA). Given the destructive nature of the technique no other pieces were analyzed. The identified lithologies were brown sandstone; green, blue, and pale green turquoise; opal; and a green mineral from the muscovite group (Domínguez Bella and Sampietro Vattuone 2005).

The residential unit was excavated using the traditional method of horizontal spits 20 cm deep. It comprises one large central patio surrounded by five smaller rooms. The central patio was 15 m in diameter. Walls were built with large stones cemented with clay. In some cases, the structure was up to 2 m high. We excavated 57% of its surface. In the southwestern room, we discovered a hearth on the floor. AMS radiocarbon results place it at 1560 ± 60 years BP (nsrl 10907, charcoal) (425-551 cal AD), this was within our expected range (Figure 2). The funerary cists were found under the patio floor at 60 cm depth from the modern-day surface. The graves were excavated following the same criteria stated above when possible, although this depended on their architecture.

We found three cists under the patio floor (C1, C2 and C3), these were constructed with stones and sealed with a corbelled arch (Figure 3A-D). C2 was open and empty, however each of the other burials contained at least one body. Funeral offerings were found only in C3. These cists are like, those found in other residential units (Berberían 1988; González and Núñez Regueiro 1960; Salazar 2011, among others).

Underground Structures and Bodies

As mentioned above, three well-constructed structures were found under the residential floor level. The construction sequence was: first, a circular hole of

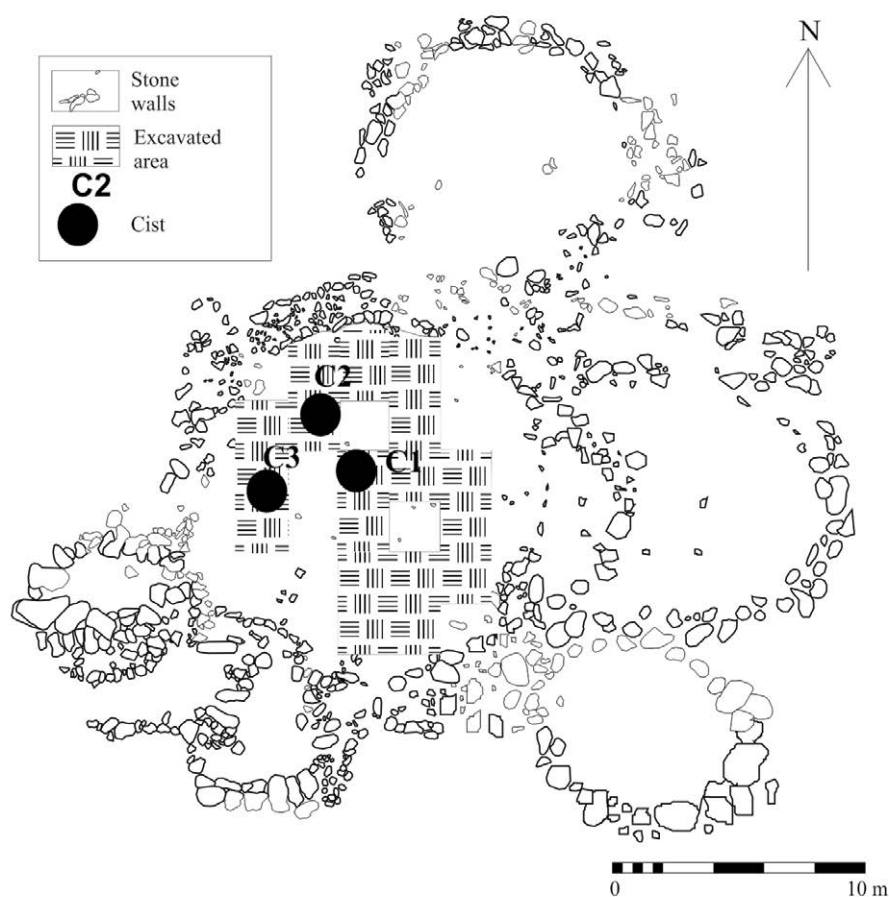


Figure 2. Excavated residential unit with cists locations.

approximately 1.5 m in diameter was dug under the room floor and the pit sides were consolidated with flat stones arranged vertically. Secondly, the dead body was deposited inside the tomb along with the offerings, and the tomb was sealed with a series of prismatic stones placed in the form of a ring around the upper part of the pit; and finally, an ever-decreasing ring of stones was placed, until the pit was sealed. Thirdly, four flat stones were placed over the construction, and the vault was sealed with a big capping stone. Lastly, the construction was cemented and its top covered with clay. The residential floor was made and then consolidated over the construction. It was impossible to detect the position of any of these graves, using just your naked eye (Figure 3E).

Cist 1 had a deteriorated body, and it was impossible to recover any bones from the clayey mass that had probably percolated as a result of infiltrations from the surface; no offerings were found. Cist 2 was ruined and empty. Finally, Cist 3 presented a skeleton in a left lateral decubitus position, with the face oriented to the North (Figure 3E5). The offerings included a fragmented crude ceramic bowl, and the beads that we present in this article.

Stratigraphy

The stratigraphic sequence revealed that the residential unit profile was composed of two depositional cycles (Table 1): one during which the present soil was formed, with a maximum depth of 60 cm, and an earlier one with a Formative occupation. The three

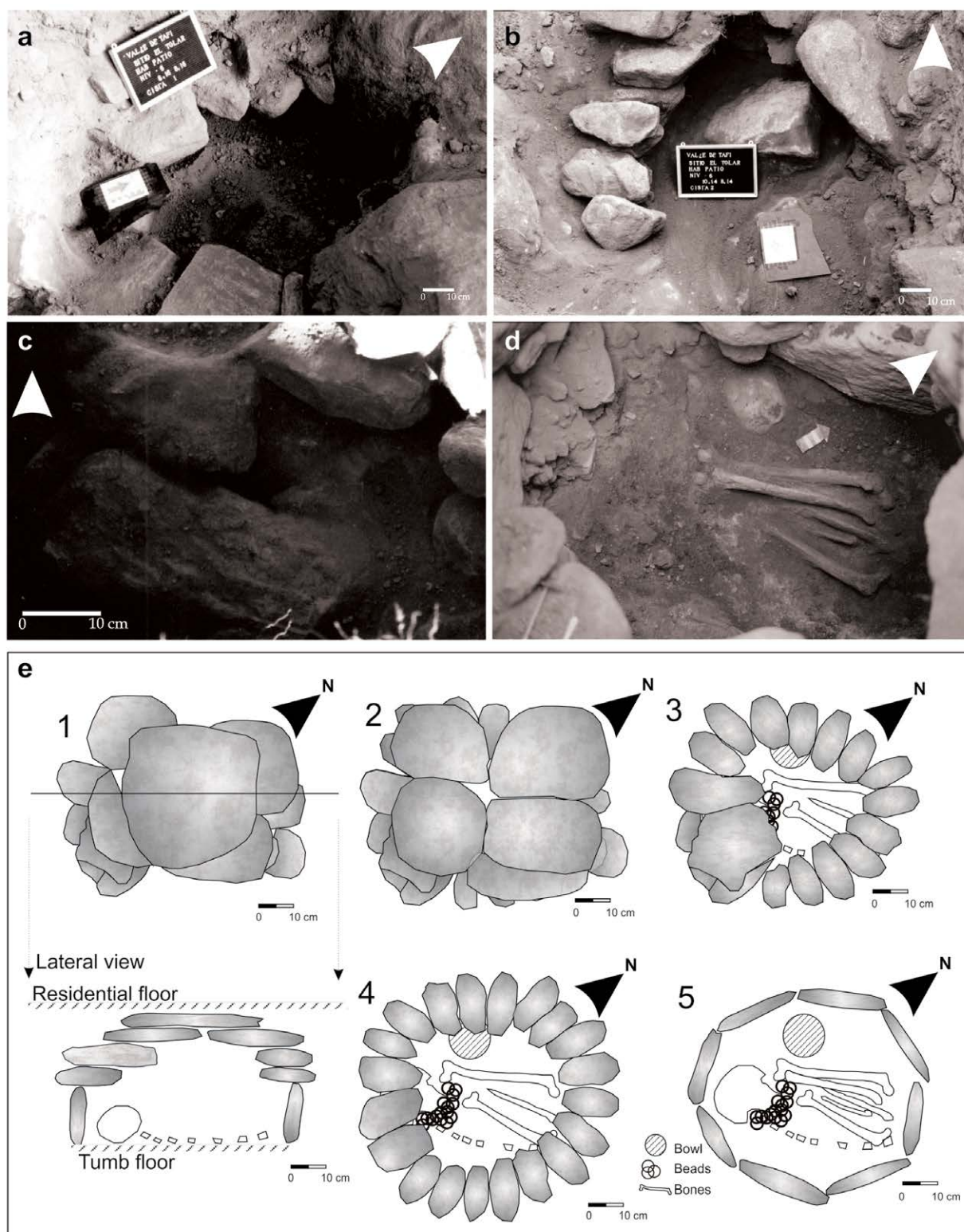


Figure 3. Cists found under the residential floor level: A) cist 1; B) cist 2; C) cist 3; and D) detail of the interior of cist 3; E) reconstruction of the excavation stages of cist 3. A to E different layers of the cist; F) transversal cut.

excavated cists belonged to this Formative phase. The base of the cists was ca. 1.80 m below the present-day surface. Chemical analyses of the sediments were undertaken, to compare the values of organic and inorganic phosphorous and calcium contents

		Horizons	Moist color	Texture	Structure	pH	Inorganic phosphorus (mg/g)	Organic phosphorus (mg/g)	Calcium (mg/g)
Present Soil		A 11 (0-13 cm)	10YR 3/2	Sandy silt	Subangular blocks	4.4	0.54	78.5	0.32
		A12 (13-30 cm)	10YR 2/2	Sandy silt	Subangular blocks	4.8	0.51	76.2	0.56
		A/C (35-55 cm)	10YR 2/2	Sandy silt	Subangular blocks	4.8	0.50	72.6	0.40
		C (55-80 cm)	10YR 2/1	Sandy silt	Massive	5.0	0.45	95.2	0.35
Paleosol	Foramite floor	2Ab (80-90 cm)	7.5YR 2/2	Sandy silt	Irregular prisms	5.5	0.50	104.2	1.50
		2Bt (90-113 cm)	7.5YR 3/2	Sandy silt	Irregular prisms	6.0	0.51	88.4	0.20
		2C (113-135 cm)*	10YR 3/3*	Sandy silt*	Massive	5.5	1.33*	99.8*	0.52*
		3C (135-180+ cm)*	10YR 4/3*	Sandy silt*	Massive	5.0	4.40*	111.6*	0.48*

* Values obtained from sediments from the infillings and floor of cist 2.

Table 1. Soil description and analytical results.

inside and outside the cist. It was possible to identify a high enrichment of both kinds of phosphorous, reaching concentrations as high as 4.4 mg/g of inorganic phosphorous (against 0.50 mg/g for the floor of the residential unit), and 111.6 mg/g of organic phosphorous (104.2 mg/g for the floor) at the bottom of the tomb, probably resulting from the decay processes of the body (Table 1).

Methodology

For our analysis, twenty beads were selected based on their stylistic relevance. They were analyzed using ED-XRF, a fast, non-destructive technique that improved our knowledge of the beads and allowed a more accurate characterization of these very well-made pieces.

The technique was applied following a standard procedure. Samples were stimulated by incident X-rays and the secondary emission or fluorescence X-ray was measured. The incident radiation ejected electrons from the inner electron shells of the atoms so that the outer shell electrons could occupy the abandoned spaces. This movement generated an energy excess that was dissipated in the form of photons (secondary or fluorescent X-ray). The fluorescence X-rays were characteristic of different elements, and therefore, it was possible to identify the elements observed from the spectrum of a sample (through its wavelength) if the energy need between implied orbitals was known. The concentration of each element was determined by measuring the intensity of the observed X-ray energy for the element. The chemical characterization was carried out using X-ray fluorescence (XRF), from a Philips PW780 (Eindhoven, the Netherlands); an anticathode tube of rhodium of 4 kW was used for the chemical compositions.

Soil descriptions were made according to the procedures outlined in Soil Taxonomy (Soil Survey Staff, 1999). The central part of each soil horizon was sampled and dried at room temperature, grounded in a mortar, passed through a 100 sieve (150 micron), and stored until analysis. Then, the physical descriptions, pH, organic and available phosphorous, and calcium were determined (APHA-AWWA-WPCF 1992; Fiske and Subbarow 1925; López Ritas and López Melida 1978).

Results

The Beads

The sample included 299 beads of different sizes and shapes (Figure 4A). These shapes were classified as follows: 279 disk shaped beads, measuring from 2 to 20 mm (Figure 4C C-E, M-N); 10 tubular shaped beads (Figure 4C A-B, H, O-P); and 10 exceptionally shaped beads (Figure 4C F-G, I-M, T). The ED-XRF results of the 20 selected beads are summarized in Table 2. The beads were complemented with two embossed gold sheets. One of them was broken and had been repaired in the past (Figure 4B).

All the beads had different concentrations of P_2O_5 , SiO_2 , Fe_2O_3 , K_2O , and Al_2O_3 (Table 2). Some of the green minerals were like turquoise, but given the absence of Na_2O in the composition of the samples it is possible to eliminate the possibility of them being jadeite. However, we did identify the presence of ajoite $(K,Na)Cu_7AlSi_8O_{24} \cdot 3H_2O$ (Pluth and Smith 2002), turquoise $(CuAl_6(PO_4)_4(OH)_8 \cdot 4H_2O)$ (Abdu *et al.* 2011), variscite $(AlPO_4 \cdot 2H_2O)$ (Anthony *et al.* 2000), and chrysocolla $(Cu,Al_2(H_2Si_2O_5)(OH)_4 \cdot nH_2O)$ (Hariu *et al.* 2013).

The nature of the studied materials (Table 2) was organized as a ternary representation (Figure 5) according to the major oxide concentrations to discriminate between silicates and phosphates. We took into account that the major oxides represented in the sampled material were P_2O_5 , SiO_2 , and Al_2O_3 . Due to the fact, that all the materials had a very similar green tone, and that in other samples the beads presented black spots typical of turquoise matrix, the ternary representation allowed us to distinguish between minerals whose main ion was phosphate or silicate.

Three major groups and some other specimens were identified (Figure 4D). The first group (A) consisted of samples B, K, L, O, P, S, and T. According to these determinations, the mineral was a chrysocolla. Another group (B) was composed of samples A, E, J, and Q, and possibly corresponded to a variscite. Finally, group C comprised C, D, G, H, M, N, and R coincided with turquoise. Some samples, such as I and F, had minor amounts of P_2O_5 ; they were possibly contaminated and their area of origin was the same as that of previously described beads. The set of studied materials had similar paragenesis and their variation could be related to different extraction fronts in the deposit where the color was determined by chromophore compounds such as Cr_2O_3 , V_2O_5 , CuO , and Fe_2O_3 .

Discussion

According to constructive features, building materials and radiocarbon dating, the tomb at this site belonged to a common Tafi residential unit from the Formative Period. Similar contexts have been described by Berberían (1988) and Salazar (2011). Considering the stratigraphy and geochemical composition, the unit did not differ from the others described in the valley (Roldán 2014), thereby confirming its affiliation to Tafi settlements.

Regarding the raw materials, turquoise, variscite, and chrysocolla are secondary minerals in copper deposits. The regional geology of Tafi – described above – does not present any evidence for these minerals. Accordingly, the raw materials from which the beads were made were foreign. On the other hand, there is currently no archaeological evidence to suggest that these beads were made in the Tafi Valley (i.e., the archaeology of the Tafi Valley has no evidence for craft workshops or tools related to this kind of handcraft).

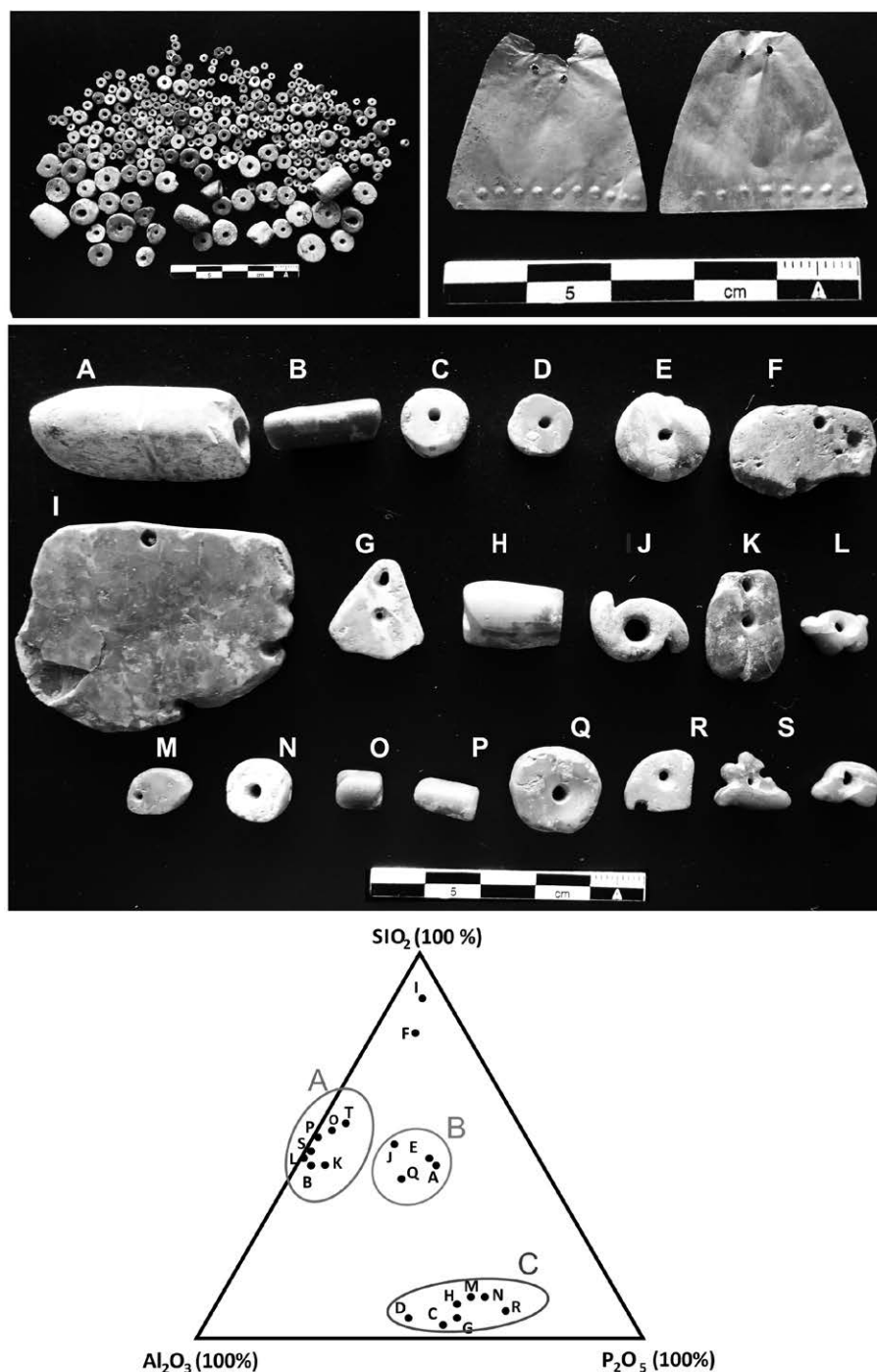


Figure 4. A) Set of beads; B) Embossed gold sheets; C) Sampled beads; D) Ternary representation of raw materials according to the major oxide concentrations: A) Chrysocolla; B) Variscite; and C) Turquoise.

The closest area with copper mineralization is on the Chilean side of the Andes, especially in Norte Grande, where copper beads were ubiquitous from the Archaic Period through to the late Prehispanic Period (Carrasco 2002). In that region, porphyry copper is extensively exploited for copper oxides and sulphide (Ambrus 1977). Geographically, the mines known as that were exploited during the Formative Period were those of El Abra, Chuquicamata, San Salvador, and Las Turquesas (Atacama, Chile) (González and Westfall 2008; Soto Rodríguez 2014) (Figure 5).

Group A - Chrysocolla	%	B	K	L	O	P	S	T	Group B - Variscite	%	A	E	C	Q
	SiO ₂	46.09	45.31	44.25	46.45	44.54	46.76	47.25		P ₂ O ₅	38.26	39.89	11.68	25.83
	Al ₂ O ₃	39.44	33.83	37.47	37.63	39.51	38.17	36.40		Al ₂ O ₃	29.50	34.52	27.12	25.18
	K ₂ O	11.57	10.63	14.37	12.08	11.84	12.16	12.43		SiO ₂	15.45	14.76	55.39	34.15
	P ₂ O ₅	0.41	4.04	0.62	1.56	0.94	0.82	2.02		CuO	10.07	7.94	2.05	4.98
	CuO	0.01	0.02	0.06	0.02	0.01	0.01	0.03		Fe ₂ O ₃	3.14	1.21	1.39	5.54
	Fe ₂ O ₃	0.72	1.31	2.00	1.05	0.77	1.36	0.98		CaO	1.97	0.34	0.86	1.40
	CaO		1.93							MgO	0.80			
	MgO	0.47	1.16							K ₂ O	0.43	0.49	0.72	1.77
	SO ₃	0.12	0.26	0.77				0.39		SO ₃	0.38	0.33	0.16	
	TiO ₂	0.78	0.55	0.24	0.76	1.82	0.38	0.32		TiO ₂		0.93	0.37	0.41
	V ₂ O ₅	0.09	0.10		0.19	0.36	0.11			ZnO		0.34	0.17	0.47
	Cr ₂ O ₃	0.22	0.24	0.21	0.21	0.16	0.21	0.15		As ₂ O ₃		0.03	0.01	0.23
	RuO ₂	0.05								V ₂ O ₅			0.04	
	Rb ₂ O	0.01	0.02	0.03	0.02	0.02	0.02	0.02		ZrO ₂			0.02	0.03
	ZrO ₂	0.01	0.02		0.03	0.02				SrO			0.02	
	Na ₂ O		0.55											

Group C - Turquoise	%	C	D	G	H	M	N	R	Unidentify	%	F	I
	P ₂ O ₅	45.50	43.62	44.40	44.09	44.67	43.66	43.26		P ₂ O ₅	2.69	1.47
	Al ₂ O ₃	38.68	39.36	38.34	38.21	38.27	37.16	37.62		Al ₂ O ₃	5.13	7.62
	CuO	9.21	9.01	9.11	8.89	9.84	8.93	8.28		CuO	8.78	6.25
	SiO ₂	1.20	6.04	3.96	5.52	4.33	5.34	5.53		SiO ₂	80.61	79.44
	Fe ₂ O ₃	3.25	0.70	2.03	2.30	1.86	3.72	1.88		Fe ₂ O ₃	0.57	0.91
	CaO	0.48	0.36	0.45	2.86	0.48	0.39	0.72		CaO	0.79	0.46
	K ₂ O	0.24	0.36	0.22	0.26	0.39	0.42	0.44		K ₂ O	0.50	0.63
	SO ₃	0.13	0.02	0.22			0.22	0.28		TiO ₂		0.08
	TiO ₂		0.13	0.97			0.10	0.90		MgO	0.94	3.14
	ZnO	0.21	0.40	0.22	0.33			0.76				
	As ₂ O ₃			0.03	0.11	0.09	0.03	0.18				
	V ₂ O ₅			0.03		0.07	0.03	0.14				
	SrO							0.02				

Table 2. ED-XRF results of sampled beads grouped by its raw materials.

Therefore, it is reasonable to hypothesis that the presence of these beads in a local context is a clear indicator of a long-distance trade in goods. This trade throughout and across the South-Central Andes and Circum-puna region is a longstanding and complex phenomenon. According to the Caravan Mobility Model proposed by Núñez and Dillehay (1979), the circulation of goods could have begun in the Atacama area during the Late Archaic Period (*ca.* 1800 BC), becoming ever more complex, until its full development during the Formative Period (cal. 1500 BC – AD 500). This traffic involved people specialized in llama breeding, given that this was the only animal suitable for loading and carrying merchandise. People and llamas walked long distances in short daily treks. They covered between 25 and 45 km per day (Nielsen 1997) while transporting and exchanging different goods for consumption along the many villages on the road. Alongside the subsistence goods transported, which are hard to identify and have low archaeological visibility (Nielsen 2001), other goods of high symbolic

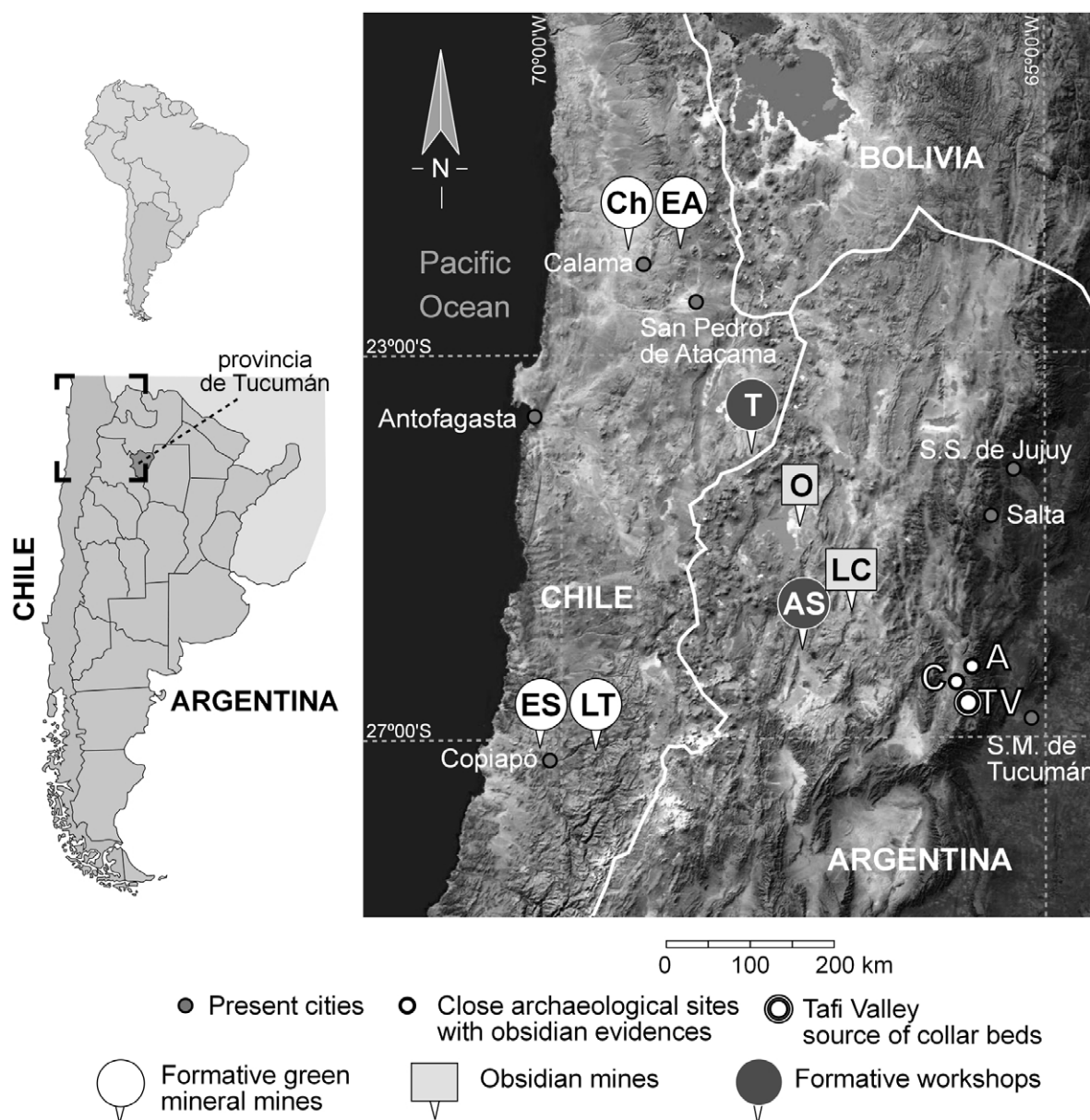


Figure 5. Regional distribution of the localities mentioned in the text. TV: Tafi Valley. Formative green mineral mines: Ch: Chuquicamata; EA: El Abra; LT: Las Turquesas; ES: El Salvador. Potential workshops: AS: Antofagasta de la Sierra; T: Tulán 54. Obsidian quarries: O: Ona-Las Cuevas; LC: Laguna Cavi. Close archaeological sites with obsidian evidences: C: Los Corrales; A: Ampimpa.

value were traded. These high symbolic value goods, comprised materials gathered or produced in different ecological settings along a latitudinal strip bounded by the Pacific Coast to the west (Pimentel *et al.* 2011), and the rain forests of the Andean piedmont (Nielsen 2013) past the Southern Altiplano to the east. This circulation of goods continues, though in a reduced form, into the present (Nielsen 1997).

Certain forest goods appear in Formative contexts in the Chilean Altiplano, such as psychotropic plants including Cebil (*Anadenanthera colubrina*) and tobacco (*Nicotiana tabaco*). Furthermore, there is evidence for tropical bird feathers (Nielsen 2013), ceramic pipes (Núñez 1994), forest shells (*Strophocheilus oblongus*), these last were often used as containers, or as raw material for bead production (Soto Rodríguez 2014), and ceramics from NW Argentina (Núñez 1994; Tarragó 1989). In contrast, several archaeological

sites in NW Argentina include beads made of copper minerals (*i.e.* Berberían 1988; Núñez Regueiro 1998), shells from the Pacific Ocean (*i.e.* Delfino *et al.* 2007), and ceramics similar to those of Tilocalar Phase (*i.e.* Aschero 1994; García 1988-1989).

In the Tafi Valley, in addition to the beads presented in this article, several other examples of archaeological material related to Formative (ca. 360 BC to 350 DC) contexts are worth mentioning. These finds includes beads of copper minerals (Leiva 2013); fragments of *Vaquerías* ceramic type traditionally associated with caravan trade and whose site of manufacture remains unknown (Tartusi and Núñez Regueiro 1993); evidence for the consumption of plants from different ecozones such as *Monte*, *Yunga*, and the Parque Chaqueño region (Carrizo *et al.* 1999). All these evidence confirms the inclusion of the Tafi Valley within these circuits of caravan trade, involving trade in materials from different ecological zones. In the Los Corrales and Ampimpa archaeological sites, located very close to the study area (10 and 20 km from the study area respectively) (Figure 5), obsidian flakes dated to Formative Period contexts were found. These obsidians were sourced to the Ona-Las Cuevas and Laguna Cavi quarries (Puna, Catamarca Province) (Caria *et al.* 2009).

The search for contemporary archaeological sites with evidence of bead manufacture in the region led to the identification of two workshops, one located in the Dry Puna of Antofagasta de la Sierra (Argentina) (López Campeny and Escola 2007), and the other in the Quebrada de Tulán (Salar de Atacama, Chile) (Núñez *et al.* 2007) (Figure 5). Beyond the specific characteristics of each site, it was possible to establish that they were places where beads were produced for trade purposes, especially considering the set of tools found (for instance, the abundance of micro-drills), the discovery of beads at different levels of completion (pre-forms), and the abundance of fragmented unfinished pieces (López Campeny and Escola *et al.* 2005, 2007; Núñez *et al.* 2005; Núñez *et al.* 2007; Soto Rodríguez 2010). The raw materials identified for bead manufacture at Antofagasta de la Sierra were atacamite, silvine, lepidolite, papagoite, devilline, aragonite and quartz; while in Tulán 54 chrysocolla, turquoise, azurite or lapis, and limestone were found (Soto Rodríguez 2014). This suggests that given the incidence of the same raw materials at both the Tafi Valley and Tulán 54, our area must have been connected to them, via a route that transported these sets of goods, and thereby traded the production of that area.

A feature that would be very useful in determining the place of production of the analyzed samples is their typological characteristics. To date, no published reports of beads or pendants similar to A, F, G, J, K, L, M, R, S, and T exist, while the remaining beads are similar to the morphologies that are present in the record from Norte Grande (Chile) (Soto Rodríguez personal communication).

Conclusions

The excavation of residential units allowed us to propose different viewpoints concerning past early and egalitarian sedentary societies. In this case, we have enough evidence to state that the residential unit excavated at El Tolar had no outstanding features according to its constructive technique, size, and room disposition. However, it did provide information on links between the Tafi Culture and long trade circulation circuits.

The circulation of goods of every kind in the South-Central Andes is a complex, long-dating issue. Mobility circuits and their roads were established very early after llama domestication and changed over time. The Tafi Valley, with its environmental and cultural characteristics (cultural stability in the context of an egalitarian society), was

located in an area of fast and easy access to the resources of the *Yungas* and *Parque Chaqueño* in the forest and Andean piedmont. The archaeological record of the Valley makes it possible to infer that this trade existed and involved goods from different ecological ones. The beads, made of chrysocolla, variscite and turquoise, arrived at the valley as a finished product. According to the raw materials identified, they may have come from the Atacama Region, perhaps even from the Tulán workshops.

The locally available resources, and what could be offered in exchange or trade were items of agropastoral production, including potentially a concentration of forest and piedmont resources such as cebil (*Anadenanthera colubrina*) and tropical bird feathers (both goods of high symbolic value) together with other diverse products normally consumed as part of the diet.

To conclude, the inclusion of the Tafi Valley within a network of long distance trade is indisputable. Furthermore, the presence of exotic goods circulating from west to east is self-evident. However, until now, the routes along which these elements were transported have not been determined. In this sense, the Tafi Valley would probably have represented one of the easternmost outposts of this system.

Acknowledgements

We are very grateful for funding support from PICT 0490 (ANPCyT); PIP 0030 (CONICET), Paleoambientes del Cuaternario Research Group (PALEOQ) of the Aragón Government, and the IUCA (Instituto Universitario de Ciencias Ambientales de Aragón).



References

- » ABDU, Y. A., S. K. HULL, M. FAYEK and F. C. HAWTHORNE (2011). The turquoise-chalcociderite $\text{Cu}(\text{AlFe})_6(\text{PO}_4)_4(\text{OH})_8 \cdot 4\text{H}_2\text{O}$ solid-solution series: A Mössbauer spectroscopy, XRD, EMPA, and FTIR study. *American Mineralogist* 96: 1433-1442.
- » AMBROSETTI, J. B. (1897). Los monumentos megalíticos del valle de Tafí (Tucumán). *Boletín del Instituto Geográfico Argentino* 18: 1-3.
- » AMBRUS, J. (1977). Geology of the El Abra porphyry copper deposit, Chile. *Economic Geology* 72: 1062-1085.
- » ANTHONY, J. W., R. A. BIDEAUX, K. W. BLADH and M. C. NICHOLS (2000). *Handbook of Mineralogy, Volume IV. Arsenates, Phosphates, Vanadates*, Mineral Data Publishing, Tucson.
- » APHA-AWWA-WPCF (1992). *Métodos normalizados para el análisis de aguas potables y residuales*, 17th edition. Díaz de Santos, Madrid.
- » ASCHERO, C. (1994). Reflexiones desde el arcaico tardío (6000-3000 A. P.). *Rumitacama* 1: 13-18.
- » BENNETT, W. C., E. BLEILER and F. SOMMER (1948). Northwest Argentine archaeology. *Publications in Anthropology* 38.
- » BERBERIÁN, E. E. (editor). (1988). *Sistemas de Asentamiento Prehispánicos del Valle de Tafí*. Comechingonia, edición especial. Córdoba.
- » BERNASCONI DE GARCÍA, M. T. and A. N. BARAZA DE FONTS (1985). Estudios arqueológicos del valle de la Ciénaga (departamento Tafí, provincia de Tucumán). *Anales de Arqueología y Etnología* 36-37: 117-138.
- » CARIA, M. A., J. G. MARTÍNEZ and N. OLISZEWSKI (2006). Geomorfología y arqueología de la quebrada del río de Los Corrales (Infiernillo-Tafí del Valle-Tucumán-Argentina). Presented at *III Congreso Argentino de Cuaternario y Geomorfología* 1: 145-154. Córdoba.
- » CARIA, M. A., P. S. ESCOLA, J. P. GÓMEZ AUGIER and M. D. GLASCOCK (2009). Obsidian circulation: New distribution zones for the Argentinean Northwest. *IAOS Bulletin* 40: 5-11.
- » CARRASCO, C. (2002). Las industrias líticas de Quillagua durante el Período Formativo, en el contexto del Norte Grande. *Estudios Atacameños* 22: 33-57.
- » CARRIZO, J., S. CANO and M. SOLER NIXDORF (1999). Recursos vegetales comestibles en el Valle de Tafí durante el Período Formativo: Análisis Arqueobotánico I del Sitio Casas Viejas - El Mollar (S TucTav 2). In *Actas del XII Congreso Nacional de Arqueología Argentina*, tomo I, pp. 65-73. Universidad Nacional de La Plata, La Plata.
- » CREMONTE, M. B. (1996). *Investigaciones arqueológicas en la quebrada de la Ciénega (Dto. Tafí Tucumán)*. PhD Thesis, Facultad de Ciencias Naturales y Museo, Universidad Nacional de La Plata. Ms.
- » DELFINO, D. D., V. E. ESPIRO and R. A. DÍAZ (2007). Excentricidad de las periferias: la región puneña de Laguna Blanca y las relaciones económicas con los valles mesotermiales durante el primer milenio. In *Producción y Circulación Prehispánicas de Bienes en el Sur Andino*, editado por A. E. Nielsen, M. C. Rivolta, V. Seldes, M. M. Vásquez and P. H. Mercolli, pp. 167-190. Editorial Brujas, Córdoba.
- » DOMÍNGUEZ BELLA, S. and M. M. SAMPIETRO VATTUONE (2005). Collar Beads from Tafí Culture (First Millennium AD). Tucumán, Argentina: Raw materials characterization and provenance. *Geoarchaeological and Bioarchaeological Studies* 3: 75-78.

- » FISKE, C. H. and Y. SUBBAROW (1925). The colorimetric determination of phosphorus, *Journal of Biological Chemistry* 66: 375-400.
- » GARCÍA, L. C. (1988-1989). Las ocupaciones tempranas en cueva y aleros en la Puna de Jujuy, Argentina-Inca Cueva, Alero 1. *Paleoetnológica* 5: 10-21.
- » GONZÁLEZ, A. R. (1965). Nuevas fechas de la cronología arqueológica argentina obtenidas por el método de radiocarbón (V). *Revista del Instituto de Antropología* 2-3: 289-297.
- » GONZÁLEZ, A. R. and V. A. NÚÑEZ REGUEIRO (1960). Preliminary report on archaeological research in Tafi del valle, N.W. Argentina. *34 Internationalen Americanisten Kongresses* 34: 485-496.
- » GONZÁLEZ, G. C. and C. WESTFALL (2008). Atacameños en El Salvador: Nuevas apreciaciones sobre un fardo funerario del Cementerio Las Turquesas. *Estudios Atacameños* 35: 49-73.
- » HARIU, T., H. ARIMA and K. SUGIYAMA (2013). The structure of hydrated copper-silicate gels, an analogue compound for natural chrysocolla. *Journal of Mineralogical and Petrological Sciences* 108: 111-115.
- » HEREDIA, O. R. (1975). Investigaciones arqueológicas en el sector meridional de las selvas occidentales. *Revista del Instituto de Antropología* 5: 73-132.
- » KRAPOVICKAS, P. (1968). Arqueología de Alto Medina, provincia de Tucumán, República Argentina. *Rehue* 1: 89-124.
- » LAFONE QUEVEDO, S. A. (1902). Viaje a los menhires en Intihuatana de Tafi y Santa María en octubre de 1898. *Revista del Museo de La Plata* 11: 121-128.
- » LEIVA, A. (2013). *Procesos de formación en la estructura arqueológica del Montículo, sitio Casas Viejas (Tafi del Valle, Tucumán)*. Archaeology Undergraduate Thesis, Facultad de Ciencias Naturales. Universidad Nacional de Tucumán, Ms.
- » LÓPEZ CAMPENY, S. L. M. and P. S. ESCOLA (2007). Un verde horizonte en el desierto: producción de cuentas minerales en ámbitos domésticos de sitios agropastoriles. Antofagasta de la Sierra (Puna Meridional Argentina). In *Producción y Circulación Prehispánicas de Bienes en el Sur Andino*, editado por A. E. Nielsen, M. C. Rivolta, V. Seldes, M. M. Vásquez, and P. H. Mercolli, pp. 225-258. Editorial Brujas, Córdoba.
- » LÓPEZ RITAS, J. and J. LÓPEZ MELIDA (1978). *El diagnóstico de los Suelos y Plantas (Métodos de Campo y Laboratorio)*. Ediciones Mundi-prensa, Madrid.
- » NIELSEN, A. E. (1997). El tráfico caravanero visto desde la jara. *Estudios Atacameños* 14: 339-371.
- » NIELSEN, A. (2001). Ethnoarchaeological perspectives on caravan trade in the South-Central Andes. In *Ethnoarchaeology of Andean South America: Contributions to Archaeological Method and Theory*, editado por L. A. Kuznar, pp. 163-201. International Monographs in Prehistory, Ann Arbor.
- » NIELSEN, A. (2013). Circulating objects and the constitution of South Andean society (500 BC– AD 1550). In *Merchants, Markets, and Exchange in the Pre-columbian World*, editado por K. G. Hirt and J. Pillsbury, pp. 389-418. Harvard University Press, Cambridge-London.
- » NÚÑEZ, L. (1994). Emergencia de complejidad y arquitectura jerarquizadas en la Puna de Atacama: las evidencias del sitio Tulán 54. In *Taller: De Costa a Selva: Producción e Intercambio entre los Pueblos Agroalfareros de los Andes Centro-Sur*, editado por M. E. Albeck, pp. 85-115. Instituto Interdisciplinario Tilcara, Universidad de Buenos Aires, Argentina.

- » NÚÑEZ, L., and T. DILLEHAY (1979). *Movilidad Giratoria, Armonía Social y Desarrollo en los Andes Meridionales: Patrones de Tráfico e Interacción Económica*. Universidad Católica del Norte, Antofagasta, Chile.
- » NÚÑEZ, L., I. CARTAJENA, C. CARRASCO and P. DE SOUZA (2005). El templete de Tulán y sus relaciones formativas panandinas (Norte de Chile). *Bulletin de l'Institut Français d'Etudes Andines* 34(3): 299-320.
- » NÚÑEZ, L., P. DE SOUZA, I. CARTAJENA and C. CARRASCO (2007). Quebrada Tulán: Evidencias de interacción circumpuneña durante el Formativo Temprano en el sureste de la cuenca de Atacama. In *Producción y Circulación Prehispánicas de Bienes en el Sur Andino*, editado por A. E. Nielsen, M. C. Rivolta, V. Seldes, M. M. Vásquez, and P. H. Mercolli, pp. 287-304. Editorial Brujas, Córdoba.
- » NÚÑEZ REGUEIRO, V. A. (1998). *Arqueología, Historia y Antropología de los Sitios de Alamito*. Ediciones INTERDEA, Argentina.
- » NÚÑEZ REGUEIRO, V. A. and J. GARCÍA AZCÁRATE (1996). Investigaciones arqueológicas en el Mollar, dpto. Tafí del Valle, pcia. de Tucumán. *Actas y Memorias del XI Congreso Nacional de Arqueología Argentina*, 13: 87-97. Mendoza.
- » OLISZEWSKI, N. (2007). El recurso maíz en sitios arqueológicos del noroeste argentino: el caso de la Quebrada de los Corrales, El Infiernillo, Tucumán. *Treballs d'Etnoarqueologia* 7: 83-96.
- » PIMENTEL, G., C. REES, P. DE SOUZA and L. ARANCIBIA (2011). Viajeros costeros y caravaneros. Dos estrategias de movilidad en el Periodo Formativo del Desierto de Atacama, Chile. In *En Ruta. Arqueología, Historia y Etnografía del Tráfico Sur Andino*, editado por L. Núñez and A. E. Nielsen, pp. 43-82. Editorial Brujas, Córdoba.
- » PEÑA MONNÉ, J. L. and M. M. SAMPIETRO VATTUONE (2016). Geomorphological dynamic changes during the Holocene through ephemeral stream analyses from Northwest Argentina. *Catena*, in press.
- » PLUTH, J. J. and J. V. SMITH (2002). Arizona porphyry copper/hydrothermal deposits II: Crystal structure of ajoite, $(K + Na)_3Cu_{20}Al_3Si_{29}O_{76}(OH)_{16} \cdot x \sim 8H_2O$. *Proceedings of the National Academy of Sciences of the United States of America* 99: 11002-11005.
- » ROLDÁN, J. (2014). *Agricultura y geoquímica de suelos prehispánicos en valles Calchaquíes. Tucumán, Argentina*. PhD Thesis, Facultad de Bioquímica Química y Farmacia. Universidad Nacional de Tucumán. Ms. <http://www.repositorio.unt.edu.ar/handle/11327/131>
- » ROLDÁN, J., M. G. MALDONADO, S. URQUIZA, M. A. VATTUONE and M. M. SAMPIETRO VATTUONE (2016). Suelos antrópicos vs. Naturales: La Costa 2 (Valle de Tafí-Tucumán). *Arqueología* 22(1): 127-148.
- » RUIZ HUIDOBRO, O. J. (1972). Descripción Geológica de la hoja 11e, Santa María, Provincias de Catamarca y Tucumán. *Dirección Nacional de Minería* 134, Buenos Aires.
- » SALAZAR, J. (2010). *Reproducción social doméstica y asentamientos residenciales entre el 200 y el 800 d.C. en el valle de Tafí, Provincia de Tucumán*. PhD Thesis, Facultad de Humanidades. Universidad Nacional de Córdoba, Ms.
- » SALAZAR, J. (2011). La Bolsa 1 Site, Tafí Valley, Tucumán Province: Household mortuary practices in a South Andean village (First Millenium A.D.). *Andean Past* 10: 297-302.
- » SAMPIETRO VATTUONE, M. M. (2002). *Contribución al conocimiento geoarqueológico del valle de Tafí Tucumán (Argentina)*. PhD thesis, Facultad de Ciencias Naturales, Universidad Nacional de Tucumán, Ms. <http://www.repositorio.unt.edu.ar/handle/11327/128>
- » SAMPIETRO VATTUONE, M. M. (2010). *Espacio, Ambiente y los Inicios de la Agricultura Indígena en el Noroeste Argentino: Un Enfoque Geoarqueológico*. Editorial JAS, Madrid.

- » SAMPIETRO VATTUONE, M. M., L. NEDER, J. ROLDÁN and M. A. VATTUONE (2008). Mother Earth: soil and people relationships during the prehispanic period (Northwest Argentina). *World Archaeology* 40(2): 190–205.
- » SOIL SURVEY STAFF (1999). *Keys to Soil Taxonomy*. VA: Pocahontas Press, Blacksburg.
- » SOTO RODRÍGUEZ, C. (2010). Tipología de cuentas de collar en la Quebrada de Tulán (Salar de Atacama): nueva línea de evidencia para la transición Arcaico – Formativo. *Actas del XVII Congreso Nacional de Arqueología Chilena*, 2: 1123-1134. Valdivia, Chile.
- » SOTO RODRÍGUEZ, C. (2014). *Amuletos en el cuerpo y ofrenda a las huacas: teorización sobre cultura material y visual a partir del estudio de los objetos perforados y sus usos simbólicos en el cuerpo y el ritual en el período Formativo (1500 AC- 800 DC) del Desierto de Atacama, II Región, Chile*. MSc Thesis, Facultad de humanidades, Universidad de Chile. Ms.
- » TARTUSI, M. R. A. and V. A. NÚÑEZ REGUEIRO (1993). Los centros ceremoniales del NOA. *Publicaciones del Instituto de Arqueología* 5: 1-48.
- » TARRAGÓ, M. N., 1989. *Contribución al conocimiento arqueológico de las poblaciones de los oasis de Atacama en relación con otros pueblos puneños*. PhD Thesis, Facultad de Humanidades, Universidad Nacional de Rosario. Ms.