

Response of guanacos *Lama guanicoe* to changes in land management in Península Valdés, Argentine Patagonia: conservation implications

MARÍA VIRGINIA BURGI, ANDREA MARINO, MARÍA VICTORIA RODRÍGUEZ
GUSTAVO PAZOS and RICARDO BALDI

Abstract The guanaco *Lama guanicoe* was the only large native herbivore widely distributed across Patagonia until the introduction of domestic sheep *Ovis aries*. Guanacos have declined because of competition with sheep for forage, high hunting pressure and habitat degradation. Península Valdés is a protected area where sheep ranching is the predominant activity. A ranch formerly dedicated to sheep production was converted into a private wildlife reserve, from which all the sheep were removed in 2005. We studied changes in guanaco abundance inside and outside the reserve after sheep removal, and also plant cover of various vegetation types. We found that guanaco abundance was higher inside than outside the reserve, and increased by three-fold within 3 years. Total plant cover and grass cover were higher inside than outside the reserve. Our results showed that guanacos reacted rapidly to changes in management, and suggest that even at a high density guanacos would not be as damaging to the vegetation as sheep. Although management changes resulted in significant changes in guanaco abundance locally, the size of a protected area influences the persistence of wild populations. A large herbivore such as the guanaco needs to be managed across large areas. We believe it is necessary to implement a management plan for Península Valdés that allows for the coexistence of sustainable livestock production and healthy wildlife populations.

Keywords Guanaco, hunting, interspecific competition, *Lama guanicoe*, land management, Patagonia, sheep ranching, wildlife reserve

Introduction

In temperate shrublands and grasslands extensive livestock ranching affects wild herbivore populations through interspecific competition for forage and, at the same

time, overgrazing can result in increased desertification (Montgomery, 2007; Brown, 2008). As domestic livestock ranching practices in South America were mostly imported from Europe native species are not seen as a resource to improve local economies. Instead, wild mammals are perceived as an obstacle to the development of domestic livestock production (du Toit, 2010) and hence livestock ranching leads to the decline and local extirpation of wild herbivores and carnivores (Mishra et al., 2003).

In arid Patagonia, Argentina, the guanaco *Lama guanicoe* has been the only large native mammalian herbivore since the end of the Pleistocene. The total population was 7–10 million at the end of the 19th century (Franklin, 1982) when European settlers introduced the domestic sheep *Ovis aries*. Since then sheep ranching has been the dominant economic activity and the abundance and distribution of the guanaco has declined drastically. Sheep numbers peaked at 22 million within 50 years of their introduction (Soriano & Movia, 1986), while guanacos declined to < 1 million by the end of the 20th century (Baldi et al., 2010) and now occupy only 40% of their original range (Puig, 1992; Franklin et al., 1997). The abundance of the guanaco is negatively associated with both sheep abundance and the availability of preferred forage plants (Baldi, 1999; Baldi et al., 2001). In addition, uncontrolled hunting, poaching and chasing by landowners who consider the guanaco a threat to sheep production are still widespread across arid Patagonia (Puig, 1992; Cunazza et al., 1995; Baldi et al., 2010). Interspecific competition with sheep also occurs and, as a consequence, guanacos often occupy marginal areas of lower productivity (Baldi et al., 2001). Evidence of habitat degradation across Patagonian rangelands because of overgrazing by sheep comprises changes in vegetation structure and composition and subsequent intensification of soil erosion (Adler et al., 2005; Chartier & Rostagno, 2006; Bisigato et al., 2008). The impact of sheep grazing on vegetation is greater than that of native herbivores such as guanacos, which have co-evolved with the native plant communities (Lauenroth, 1998), and severe desertification has now affected nearly 30% of the 700,000 km² Patagonian steppe (del Valle, 1998).

Thus the introduction of sheep, the rapid development of the ranching industry (Baldi et al., 2010), uncontrolled commercial hunting (Ojeda & Mares, 1982) and poaching were the main causes of the drastic decline of the guanaco in Patagonia. As sheep ranching is still a major activity in this

MARÍA VIRGINIA BURGI (Corresponding author), ANDREA MARINO, MARÍA VICTORIA RODRÍGUEZ, GUSTAVO PAZOS and RICARDO BALDI* Centro Nacional Patagónico, Consejo Nacional de Investigaciones Científicas y Técnicas, Boulevard Brown 2915, 9120, Puerto Madryn, Chubut, Argentina. E-mail burgi@cenpat.edu.ar

*Also at: Patagonian and Andean Steppe Program, Wildlife Conservation Society, Puerto Madryn, Chubut, Argentina

Received 17 August 2010. Revision requested 14 December 2010.
Accepted 28 January 2011. First published online 2 December 2011.

region and effective protected areas encompass only 1% of the land, the opportunities for guanacos to establish large, functional populations are scarce.

Península Valdés is a 4,000 km² protected area in eastern Patagonia (Fig. 1), declared a UNESCO Natural World Heritage Site in 1999. Although sheep ranching is still widespread some private landowners initiated ecotourism management as a complementary activity to wool production. In addition, in 2005, the local NGO Fundación Vida Silvestre Argentina purchased a 7,360 ha ranch formerly dedicated to sheep production, for conversion to a private wildlife reserve; all the c. 3,500 sheep were removed and a permanent warden appointed.

The drastic changes in management at the new Reserva San Pablo de Valdés resulted in a unique opportunity to study both the response of guanacos and the vegetation following the removal of the main source of disturbance. Our objectives in the study reported here were to examine any changes in guanaco abundance at the Reserve following removal of the sheep, to survey guanaco distribution among the vegetation

communities within the Reserve as an indicator of habitat preferences in the absence of sheep, and to compare vegetation cover and composition between the Reserve and neighbouring sites where sheep ranching continues.

Study area

Reserva San Pablo de Valdés is located in Península Valdés, Chubut, Argentine Patagonia (Fig. 1). The most distinctive climatic factor across this semi-arid peninsula is the low average annual rainfall (280 mm), which falls mostly in the autumn and winter. Four vegetation communities in the Reserve have been described (Codesido et al., 2005): (1) Shrub steppe dominated by *Chuquiraga avellanedae*, *Lycium chilense*, *Schinus johnstonii*, *Menodora robusta*, *Acantholippia seriphioides*, *Ephedra ochreatea* and *Prosopis denudans*. (2) Grass steppe dominated by *Sporobolus rigens* and *Nassella tenuis*, with patches of *Baccharis divaricata*. (3) Shrub–grass steppe dominated by *Chuquiraga erinacea* var. *hystrix*, *Chuquiraga avellanedae*, *A. seriphioides*, with *N. tenuis*,

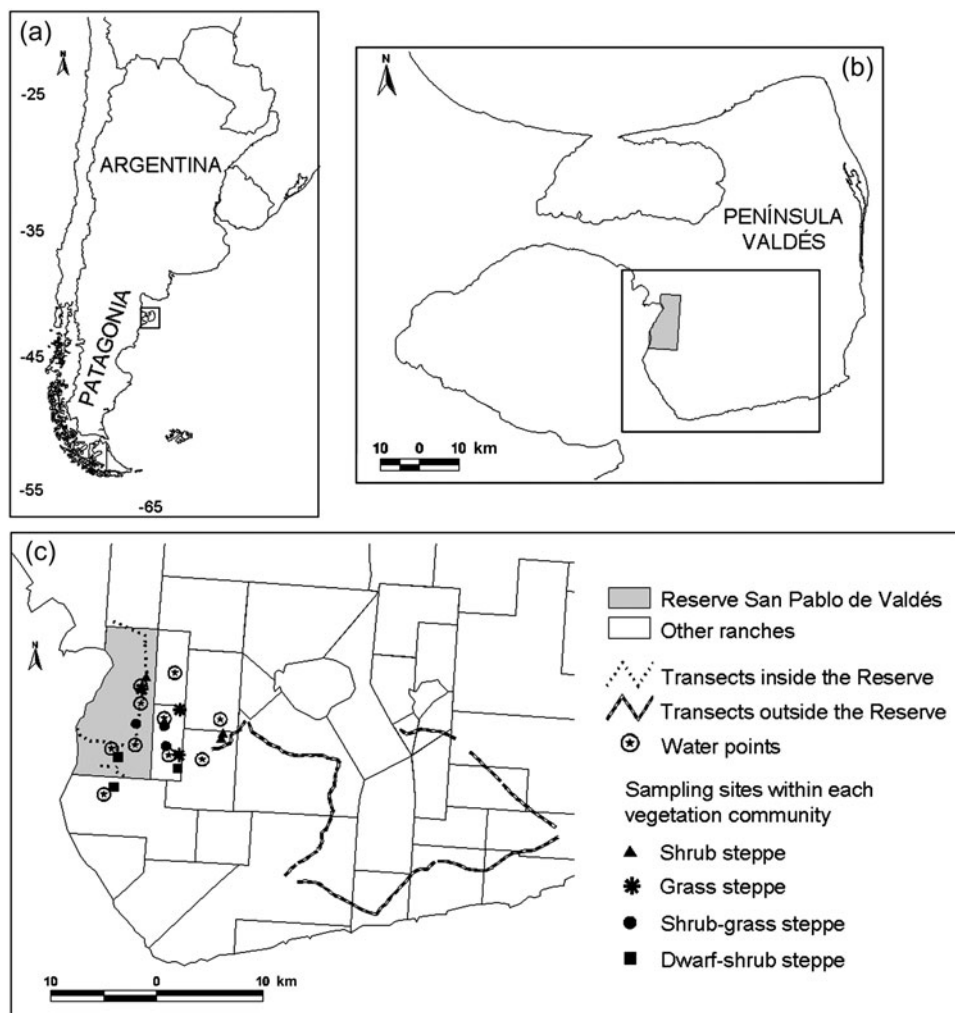


FIG. 1 (a, b) Location of Reserva San Pablo de Valdés in Península Valdés, Argentine Patagonia. (c) Distribution of transects inside and outside the Reserve, sampling sites in each vegetation community inside and outside the Reserve, and location of water points.

S. rigens, *Piptochaetium napostaense* and *Pappostipa speciosa* the dominant grass species. (4) Dwarf-shrub steppe dominated by *Hyalis argentea*, isolated shrubs of *Suaeda divaricata*, *C. avellanadae* and *Lycium* spp., and patches dominated by *Cyclolepis genistoides* or *Baccharis divaricata*. Sheep density was 47 km⁻² in 2005 before the ranch was converted to a Reserve. On the neighbouring ranches mean sheep density per paddock was 52 km⁻² during 2006–2008 (M. Nabte, pers. comm.).

Methods

We conducted line-transect surveys of guanacos both at Reserva San Pablo de Valdés and across several ranches outside the Reserve during January–March 2006 and November 2008, along dirt roads and tracks (Fig. 1). Total transect length per survey was 22 and 71 km, inside and outside the Reserve, respectively. Surveys were conducted from an open pick-up vehicle with two observers standing in the back, using the distance sampling method (Burnham et al., 1980, 1993). For every guanaco group encountered we stopped the vehicle, recorded the number of animals, and the perpendicular distance (measured using a laser rangefinder) from the transect line to the location where the group was standing at the time it was detected.

We estimated guanaco densities using *Distance v. 5.0* (Buckland et al., 1993). We also calculated encounter rate of individuals (guanacos per km travelled) per transect, to compare trends in guanaco abundance inside and outside the Reserve. We applied a linear model to account for the effects of site (inside vs outside the Reserve) and year (2006 vs 2008) on the log of encounter rate. We compared encounter rates instead of densities because reliable estimates of density derived from distance sampling require a minimum number of observations, and guanaco densities outside the Reserve were so low that the detection function would have had to be pooled across sites to achieve the minimum sample size required. Density estimates inside and outside the Reserve are not therefore independent, precluding statistical comparison.

Three additional surveys were conducted in April and November 2008 and January 2009 to investigate differences in the distribution of guanacos across vegetation communities in Reserva San Pablo de Valdés. We travelled along all roads available inside the Reserve, recording the location and size of each guanaco group observed. We calculated group encounter rates (groups per km travelled) in each vegetation community and compared log of group encounter rate among vegetation communities using a linear model.

To account for possible group size-effects associated with different vegetation communities or season (southern autumn, spring and summer), we fitted a mixed linear model to the log of group size (Pinheiro & Bates, 2000) using vegetation community as fixed and season as a random factor. We tested the statistical significance of differences in group size among

vegetation communities using a Wald test (Payne et al., 2003). *GenStat v. 7.2* (Lawes Agricultural Trust–VSN International, Rothamstead, UK) was used for all statistical analyses.

During 2009 we conducted plant surveys across the four vegetation communities, both in Reserva San Pablo de Valdés and on contiguous ranches outside the Reserve. Inside the Reserve one site was surveyed within each vegetation community and outside the Reserve two sites per vegetation community (Fig. 1). At each sampling site we randomly placed two linear 50-m transects, along which we estimated total plant cover, cover per functional group and floristic composition using the point interception line method at 1-m intervals (Herrick et al., 2005). We compared the number of interceptions of the total canopy and per functional group among sampling sites (inside and outside the Reserve) within each vegetation community using a χ^2 test. We compared floristic composition and abundance of plant species among sampling sites within each vegetation community using rank-abundance curves (Feinsinger, 2003). We applied this latter analysis only to grass species because it is the functional group preferred by herbivores.

Results

The density of guanacos was higher in Reserva San Pablo de Valdés than on the surrounding ranches, and increased from a mean of $3.95 \pm \text{SE } 1.14$ in 2006 to $12.95 \pm \text{SE } 4.14 \text{ km}^{-2}$ in 2008, whereas it remained relatively constant across the ranches surrounding the Reserve (mean $1.10 \pm \text{SE } 0.53 \text{ km}^{-2}$ in 2006 and $1.29 \pm \text{SE } 0.46$ in 2008).

We assessed year and site effects on the encounter rate of individuals and found that these factors explained almost 80% of the observed variation in the data ($R^2 = 0.798$, $df = 28$, $P < 0.001$). Encounter rate was significantly higher inside the Reserve than outside, irrespective of the year, and significantly higher in 2008 than in 2006 inside the Reserve (Table 1), in accordance with the three-fold increase in guanaco density.

Although mean group size of guanacos was similar among vegetation communities (Wald = 6.61, $df = 3$, $P = 0.085$) the group encounter rates varied significantly ($R^2 = 0.86$, $df = 8$, $P < 0.001$). Encounter rates of groups were higher in grass steppe and dwarf-shrub steppe communities

TABLE 1 Analysis of the effects of year and site on the log of encounter rate of guanacos *Lama guanicoe* in Reserva San Pablo de Valdés and neighbouring sites, with the estimated effect and the statistical significance of year, site and year*site interaction. The estimated effects are expressed as differences compared with reference levels, which are 2006, Outside Reserve.

	Estimated effect	<i>t</i>	<i>P</i>
Constant	-0.094	-1.26	0.219
Year 2008	-0.089	-0.84	0.408
Inside Reserve	0.759	5.65	<0.001
Year 2008*Inside Reserve	0.535	2.82	0.009

(1.7–2.3 groups km⁻¹) than in shrub steppe and shrub–grass steppe communities (0.8–1 groups km⁻¹; Table 2).

Total plant cover tended to be higher inside than outside the Reserve in all four vegetation communities (Fig. 2). Significant effects were found only for the dwarf-shrub and grass steppe communities ($\chi^2 = 10.53$, $df = 2$, $P < 0.01$; $\chi^2 = 74.25$, $df = 2$, $P < 0.001$, respectively). These differences were accounted for by the cover of perennial grasses in both communities inside the Reserve ($\chi^2 = 13.33$, $df = 2$, $P < 0.01$; $\chi^2 = 80.02$, $df = 2$, $P < 0.001$, for dwarf-shrub and grass steppe, respectively). For the shrub–grass steppe community, although grass cover was higher inside than outside the Reserve ($\chi^2 = 20.17$, $df = 2$, $P < 0.001$), the cover of woody plants was significantly lower inside the Reserve ($\chi^2 = 29.15$, $df = 2$, $P < 0.001$) resulting in similar total plant cover.

In all four vegetation communities the richness of perennial grass species was higher inside the Reserve than outside (Fig. 3). However, for all four communities the two most abundant grass species (representing >70% of total grass cover) were the same both inside and outside the Reserve. Outside the Reserve the differences in relative abundances among the dominant and non-dominant grasses were higher than inside the Reserve.

Discussion

Guanaco abundance

The differing densities of guanacos and sheep between sites and spatial shifts in habitat use support predictions derived from interspecific competition hypothesis (de Boer & Prins, 1990). Previous studies have shown that guanacos and sheep compete for forage because they eat similar proportions of the same plant species, and that guanaco abundance is negatively correlated with sheep abundance and with the abundance of preferred forage plants (Baldi et al., 2001, 2004). Accordingly, sheep removal at Reserva San Pablo de Valdés resulted in a habitat free of competitors that was rapidly occupied by guanacos. Habitat shifts by guanacos have been previously reported for the arid lands of central Chubut

TABLE 2 Analysis of the effects of vegetation communities on the log of encounter rate of guanacos, with the estimated effect of the different vegetation communities. The estimated effects are expressed as differences compared with a reference level, which is the encounter rate in the shrub steppe vegetation community.

	Estimated effect	t	P
Constant	0.178	5.85	<0.001
Grass steppe	0.157	3.65	0.007
Shrub–grass steppe	-0.057	-1.34	0.217
Dwarf-shrub steppe	0.272	6.32	<0.001

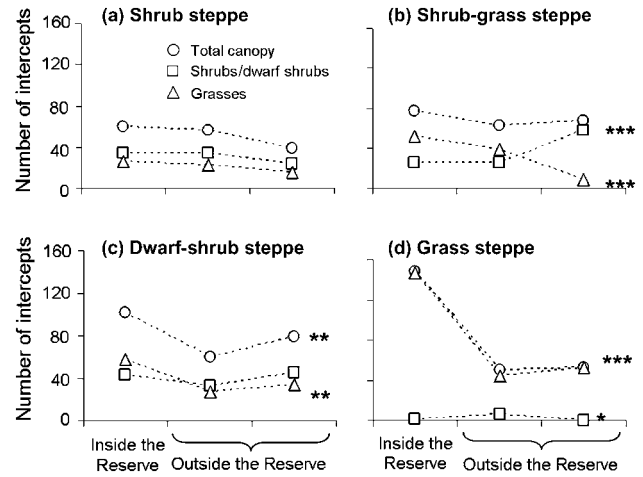


FIG. 2 Number of intercepts of the total canopy, shrubs/dwarf shrubs and grasses in two 50-m transects (at 1-m point intervals) in the sampling site inside the Reserve and in the two sampling sites outside the Reserve, in each of the four vegetation communities. Asterisks indicate significant differences among sites within each community (* $P < 0.05$, ** $P < 0.001$ and *** $P < 0.0001$).

(Baldi et al., 2001). Similar habitat shifts of wild ungulate species following changes in the density of domestic livestock have been reported for other wild ungulate species, such as the impala *Aepyceros melampus* (Fritz et al., 1996) and the mule deer *Odocoileus hemionus* (Loft et al., 1991).

In addition to the removal of sheep, changes in management at Reserva San Pablo de Valdés included the presence of a permanent warden who prevented poaching or chasing of the guanacos. Elsewhere, guanacos are either killed or chased because they are perceived as an impediment to sheep production (Baldi et al., 2010). Although the entire Península Valdés is a protected area and the presence of Government officers has increased since it was declared

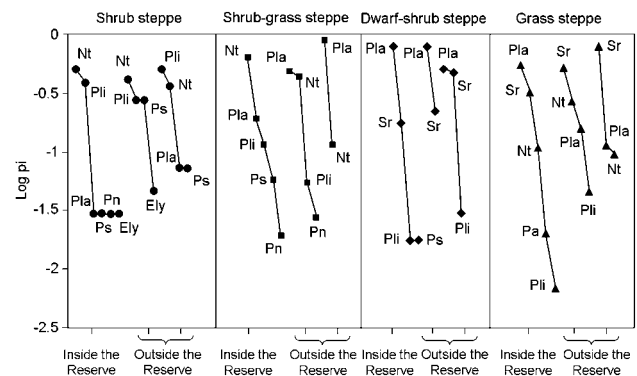


FIG. 3 Rank-abundance curves for grass species in the four vegetation communities, with log of the proportion of each grass species (log pi) in the sampling site inside the Reserve and in the two sampling sites outside the Reserve. Nt, *Nassella tenuis*; Pli, *Poa ligularis*; Pla, *Poa lanuginosa*; Ps, *Pappostipa speciosa*; Pn, *Piptochaetium napostaense*; Ely, *Elymus* sp.; Sr, *Sporobolus rigens*; Pa, *Panicum* sp..

a World Heritage Site, the limited number of personnel and the persistence of large sheep stocks are probably still limiting the recovery of guanacos and their habitat.

Guanaco distribution

Guanaco groups inside Reserva San Pablo de Valdés were mostly observed in grass-dominated communities, which have a higher total plant cover than shrub-dominated areas. Although guanacos are generalist herbivores, grass species make up most of their diet in Chubut (Baldi et al., 2004). Ongoing studies on guanaco diet in the Reserve indicate that 70% comprises the grasses *N. tenuis* and *Poa* spp. (A. Marino, unpubl. data). Thus, guanacos in Reserva San Pablo de Valdés are selecting vegetation communities with a high foraging value, in contrast to most other sites with sheep in which guanacos occupy marginal habitats. Baldi et al. (2001) found that guanaco densities were negatively related to the abundance of preferred plant species (*Nassella* and *Poa*) in Chubut, including Península Valdés, where sheep were present.

Vegetation cover and composition

Grass and total plant cover, and grass species richness and evenness inside Reserva San Pablo de Valdés were higher than at surrounding neighbouring sites. Although overgrazing can result in severe desertification (Adler et al., 2005; Chartier & Rostagno, 2006) it appears that vegetation inside the Reserve recovered to some extent after removal of sheep even though guanaco abundance increased by three-fold. The estimate of c. 13 guanacos km⁻¹ in the Reserve is among the highest densities reported for the species in Patagonia (Baldi et al., 2010). In terms of sheep-equivalent biomass one adult guanaco is approximately equal to two adult sheep (Elissalde et al., 2002). Therefore the net stocking rate at Reserva San Pablo de Valdés decreased from 47 sheep km⁻¹ in 2005 to 26 sheep-equivalents km⁻¹ in 2008. Patagonia has a long history of grazing by guanacos and this is evident in the anti-herbivore defences of various plant species (Lauenroth, 1998), whereas sheep grazing in the region is more recent and drives vegetation deterioration by reducing both total plant cover and the availability of highly palatable, perennial grasses, and decreasing plant species richness (Beeskov et al., 1995; Bisigato & Bertiller, 1997).

Guanacos recycle nitrogen efficiently (Schmidt-Nielsen et al., 1957; Livingston et al., 1962) and are larger than sheep and thus they are expected to tolerate lower-quality forage (Demment & Van Soest, 1985; Illius & Gordon, 1991; Fraser & Gordon, 1997). Trampling by guanacos is less damaging to soil and vegetation than sheep because guanacos possess nail-covered digital pads rather than hooves (Wheeler, 1995). Finally, guanacos are not confined to paddocks, as are sheep, and move across different foraging areas, thus allowing

vegetation to recover (Raedeke, 1979). It is likely, therefore, that guanacos have a lower impact on vegetation compared to the known effects of sheep. However, as vegetation recovery also depends on previous vegetation condition, grazing history and primary production (Soriano et al., 1980), vegetation recovery at Reserva San Pablo de Valdés and other sites requires monitoring.

Conclusions and conservation implications

Our results show that a drastic change in land management and the appointment of a warden resulted in a rapid response by guanacos: their abundance increased three-fold within Reserva San Pablo de Valdés and their density was an order of magnitude greater than that in neighbouring sites. It also appears that the vegetation recovered to some extent after the removal of sheep despite increased grazing pressure by guanacos. A monitoring programme inside the Reserve has now been developed and the most recent survey conducted, in 2010, showed that the density of guanacos is still increasing inside the Reserve and that vegetation is recovering, with an increase in total plant and grass cover. However, the 7,360 ha Reserve is too small to harbour a population of large herbivores such as guanacos, which need to be managed across Península Valdés as a whole to avoid land-bridge island effects (Newmark, 1995).

An ongoing review of the management plan for Península Valdés, developed in 2000, is showing that most of the objectives have not been attained because of the lack of implementation of appropriate actions. At the same time, pressure by landowners on wildlife authorities to reduce guanaco densities in particular areas of the peninsula has increased since 2010 because of an ongoing drought in the area. As Península Valdés is a World Heritage Site in IUCN category VI (IUCN 1994), implementation of the management plan is required, including programmes for the coexistence of sustainable livestock production and healthy wildlife populations. We believe the plan should consider an array of strict reserves, such as Reserva San Pablo de Valdés, in a matrix of sustainable use in which the guanaco could contribute to improving the local economy as an iconic species of Patagonia.

Acknowledgements

This study was funded and supported by Consejo Nacional de Investigaciones Científicas y Técnicas, the Ministerio de Educación de la Provincia de Chubut, the Rufford Small Grant Foundation for Nature Conservation, the Wildlife Conservation Society, and Fundación Vida Silvestre Argentina. We thank A. Johnson, M. Nabte, F. Siri, M. Primost, V. Alonso Roldán, M. Zamero and Lucas Andreani for help during the fieldwork.

References

- ADLER, P.B., MILCHUNAS, D.G., SALA, O.E., BURKE, I.C. & LAUENROTH, W.K. (2005) Plant traits and ecosystem grazing effects: comparison of U.S. sagebrush steppe and Patagonian steppe. *Ecological Applications*, 15, 774–792.
- BALDI, R. (1999) *The distribution and feeding strategy of guanacos in the Argentine Patagonia: a sheep-dependent scenario*. PhD thesis, University of London, London, UK.
- BALDI, R., ALBON, S.D. & ELSTON, D.A. (2001) Guanacos and sheep: evidence for continuing competition in arid Patagonia. *Oecologia*, 129, 561–570.
- BALDI, R., NOVARO, A., FUNES, M., WALKER, S., FERRANDO, P., FAILLA, M. & CARMANCHAHI, P. (2010) Guanaco management in Patagonian rangelands: a conservation opportunity on the brink of collapse. In *Wild Rangelands. Conserving Wildlife While Maintaining Livestock in Semi-Arid Ecosystems* (eds J. du Toit, R. Kock & J. Deutsch), pp. 266–290. Blackwell Publishing, Oxford, UK.
- BALDI, R., PELLIZA-SBRILLER, A., ELSTON, D. & ALBON, S.D. (2004) High potential for competition between guanacos and sheep in Patagonia. *Journal of Wildlife Management*, 68, 924–938.
- BEESKOW, A.M., ELISSALDE, N.O. & ROSTAGNO, C.M. (1995) Ecosystem changes associated with grazing intensity on the Punta Ninfas rangelands of Patagonia, Argentina. *Journal of Rangeland Management*, 48, 517–522.
- BISIGATO, A.J. & BERTILLER, M.B. (1997) Grazing effects on patchy dryland vegetation in northern Patagonia. *Journal of Arid Environments*, 36, 639–653.
- BISIGATO, A.J., LAPHITZ, R.M.L. & CARRERA, A.L. (2008) Non-linear relationships between grazing pressure and conservation of soil resources in Patagonian Monte shrublands. *Journal of Arid Environments*, 72, 1464–1475.
- BROWN, L.R. (2008) *Plan B 3.0: Mobilizing to Save Civilization*. W.W. Norton, New York, USA.
- BUCKLAND, S.T., ANDERSON, D.R., BURNHAM, K.P. & LAAKE, J.L. (1993) *Distance Sampling: Estimating Abundance of Biological Populations*. Chapman & Hall, London, UK.
- BURNHAM, K.P., ANDERSON, D.R. & LAAKE, J.L. (1980) Estimation of density from line transect sampling of biological populations. *Wildlife Monographs*, 72, 1–202.
- CHARTIER, M.P. & ROSTAGNO, C.M. (2006) Soil erosion thresholds and alternative states in north-eastern Patagonian rangelands. *Rangeland Ecology and Management*, 59, 616–624.
- CODESIDO, M., BEESKOW, A.M., BLANCO, P. & JOHNSON, A. (2005) *Relevamiento ambiental de la "Reserva de Vida Silvestre San Pablo de Valdés", Caracterización ecológica y evaluación de su condición como unidad de conservación y manejo*. General technical report N-1. Programa "Refugios de Vida Silvestre", Sistema de Relevamientos Ecológicos Rápidos. Fundación Vida Silvestre Argentina, Buenos Aires, Argentina.
- CUNAZZA, C., PUIG, S. & VILLALBA, L. (1995) Situación actual del guanaco y su ambiente. In *Técnicas para el manejo del guanaco* (ed. S. Puig), pp. 27–50. IUCN, Gland, Switzerland.
- DE BOER, W.F. & PRINS, H.H.T. (1990) Large herbivores that strive mightily but eat and drink as friends. *Oecologia*, 82, 264–274.
- DEL VALLE, H.F. (1998) Spatial pattern analysis in the arid and semiarid regions of Patagonia: land degradation structure. *Revista Selper*, 14, 5–11.
- DEMENT, M.V. & VAN SOEST, P.J. (1985) A nutritional explanation for body size patterns of ruminant and non-ruminant herbivores. *American Naturalist*, 125, 641–675.
- DU TOIT, J. (2010) Addressing the mismatches between livestock production and wildlife conservation across spatio-temporal scales and institutional levels. In *Wild Rangelands. Conserving Wildlife While Maintaining Livestock in Semi-Arid Ecosystems* (eds J. du Toit, R. Kock & J. Deutsch), pp. 30–52. Blackwell Publishing, Oxford, UK.
- ELISSALDE, N., ESCOBAR, J.M. & NAKAMATSU, V. (2002) *Inventario y Evaluación de Pastizales Naturales de la Zona Árida y Semiárida de la Patagonia*. Estación Experimental Agropecuaria, Instituto Nacional de Tecnología Agropecuaria, Trelew, Chubut, Argentina.
- FEINSINGER, P. (2003) *El diseño de estudios de campo para la conservación de la biodiversidad*. Ed. FAN, Santa Cruz de la Sierra, Bolivia.
- FRANKLIN, W.L. (1982) Biology, ecology and relationship to man of the South American camelids. In *Mammalian Biology in South America* (eds M.A. Mares & H.H. Genoways), pp. 457–489. University of Pittsburgh Press, Pittsburgh, USA.
- FRANKLIN, W.L., BAS, F., BONACIC, C.F., CUNAZZA, C. & SOTO, N. (1997) Striving to manage Patagonia guanacos for sustained use in the grazing agroecosystems of southern Chile. *Wildlife Society Bulletin*, 25, 65–73.
- FRASER, M.D. & GORDON, I.J. (1997) Organic matter intake, diet digestibility and feeding behaviour of goats, red deer and South American camelids feeding on three contrasting Scottish vegetation communities. *Journal of Applied Ecology*, 34, 687–698.
- FRITZ, H., DE GARINE-WICHATITSKY, M. & LETESSIER, G. (1996) Habitat use by sympatric wild and domestic herbivores in an African savannah woodland: the influence of cattle spatial behaviour. *Journal of Applied Ecology*, 33, 589–598.
- HERRICK, J.E., VAN ZEE, J.W., HAVSTAD, K.M., BURKETT, L.M. & WHITFORD, W.G. (2005) *Monitoring Manual for Grassland, Shrubland and Savanna Ecosystems*. USDA-ARS Jornada Experimental Range, Tucson, USA.
- ILLIUS, A.W. & GORDON, I.J. (1991) Prediction of intake and digestion in ruminants by a model of rumen kinetics integrating animal size and plant characteristics. *Journal of Agricultural Science*, 116, 145–157.
- IUCN (1994) *Guidelines for Protected Area Management Categories*. IUCN, Gland, Switzerland and Cambridge, UK.
- LAUENROTH, W.K. (1998) Guanacos, spiny shrubs and the evolutionary history of grazing in the Patagonian steppe. *Ecologia Austral*, 8, 211–215.
- LIVINGSTON, H.G., PAYNE, W.J.A. & FRIEND, M.T. (1962) Urea excretion in ruminants. *Nature*, 194, 1057–1058.
- LOFT, E.R., MENKE, J.W. & KIE, J.G. (1991) Habitat shifts by mule deer: the influence of cattle grazing. *Journal of Wildlife Management*, 55, 16–26.
- MISHRA, C., ALLEN, P., MCCARTHY, T., MADHUSUDAN, M., BAYARJARGAL, A. & PRINS, H. (2003) The role of incentive programs in conserving the snow leopard. *Conservation Biology*, 17, 1512–1520.
- MONTGOMERY, D.R. (2007) *Dirt: The Erosion of Civilizations*. University of California Press, Berkeley, USA.
- NEWMARK, W.D. (1995) Extinction of mammal populations in western North American National Parks. *Conservation Biology*, 9, 512–526.
- OJEDA, R.A. & MARES, M.A. (1982) Conservation of South American mammals: Argentina as a paradigm. In *Mammalian Biology in South America* (eds M.A. Mares & H.H. Genoways), pp. 505–521. University of Pittsburgh Press, Pittsburgh, USA.
- PAYNE, R., MURRAY, D., HARDING, S., BAIRD, D., SOUTAR, D. & LANE, P. (2003) *The Guide to GenStat. Part 2: Statistics*. VSN International, Oxford, UK.
- PINHEIRO, J.C. & BATES, D.M. (2000) *Mixed-Effects Models in S and S-Plus*. Springer, New York, USA.

- PUIG, S. (1992) Diagnóstico de situación y plan de acción para protección y manejo del guanaco en Argentina. In *South American Camelids. An Action Plan for their Conservation* (ed. H. Torres), pp. 39–41. IUCN/Species Survival Commission South American Camelids Specialist Group, Gland, Switzerland.
- RAEDEKE, K.J. (1979) *Population dynamics and socioecology of the Guanaco (Lama guanicoe) of Magallanes, Chile*. PhD thesis, University of Washington, Seattle, USA.
- SCHMIDT-NIELSEN, B., SCHMIDT-NIELSEN, K., HOUPPT, T.R. & JARNUM, S.A. (1957) Urea excretion in the camel. *Mammalia*, 20, 477–483.
- SORIANO, A. & MOVIA, C.P. (1986) Erosión y desertización en la Patagonia. *Interciencia*, 11, 77–83.
- SORIANO, A., SALA, O.E. & LEÓN, R.J.C. (1980) Vegetación actual y vegetación potencial en el pastizal de coirón amargo (*Stipa* spp.) del SO del Chubut. *Boletín de la Sociedad Argentina de Botánica*, 19, 309–314.

- WHEELER, J.C. (1995) Evolution and present situation of the South American Camelidae. *Biological Journal of the Linnean Society*, 54, 271–295.

Biographical sketches

MARÍA VIRGINIA BURGI is interested in the study of the ecological and anthropogenic factors affecting the distribution of the guanaco in Patagonia. ANDREA MARINO focuses on the behavioural ecology and population dynamics of ungulates. MARÍA VICTORIA RODRÍGUEZ investigates plant interactions and water use by plant functional groups in grazed ecosystems. GUSTAVO PAZOS studies spatial vegetation dynamics in arid ecosystems and the effect of grazing disturbance on the population ecology of grasses. RICARDO BALDI'S research focuses on the ecological and anthropogenic processes affecting guanacos and other wildlife species in Patagonia.