

by Károly Németh^{1,2}, Ulrike Martin³, Miguel J. Haller^{4,5}, and Viviana I. Alric^{4,5}

Cenozoic diatreme field in Chubut (Argentina) as an evidence of phreatomagmatic volcanism accompanied with extensive Patagonian plateau basalt volcanism?

1 Institute of Natural Resources, Volcanic Risk Solutions, Massey University, Palmerston North, New Zealand.

2 Department of Mapping, Geological Institute of Hungary, Stefánia 14, Budapest H-1143, Hungary.

3 Geo-Zentrum an der KTB Am Bohrturm 2, 92670 Windischeschenbach, Germany.

4 Universidad Nacional de la Patagonia San Juan Bosco, Bvard. Brown 3700, (9120) Puerto Madryn, Argentina.

5 Centro Nacional Patagónico—CONICET, Bvard. Brown 3500, (9120) Puerto Madryn, Argentina.

In Patagonia, Argentina, at the northern border of the Patagonian mafic Cenozoic plateau lava fields newly discovered diatremes stand about 100 m above the surrounding plane. These diatremes document phreatomagmatic episodes associated with the formation of the volcanic fields. The identified pyroclastic and intrusive rocks are exposed lower diatremes of former phreatomagmatic volcanoes and their feeding dyke systems. These remotely located erosion remnants cut through Paleozoic granitoids and Jurassic/Cretaceous alternating siliciclastic continental successions that are relatively easily eroded. Plateau lava fields are generally located a few hundreds of metres above the highest level of the present tops of the preserved diatremes suggesting a complex erosional history and potential interrelationships between the newly identified diatremes and the surrounding lava fields. Uprising magma from the underlying feeder dyke into the diatreme root zone intruded the clastic debris in the diatremes, inflated them and mingled with the debris to form subterranean peperite. The significance of identifying diatremes in Patagonia are twofold: 1) in the syn-eruptive paleo-environment, water was available in various “soft-sediments”, commonly porous, media aquifer sources, and 2) the identified abundant diatremes that form diatreme fields are good source candidates of the extensive lava fields with phreatomagmatism facilitating magma rise with effective opening of fissures before major lava effusions.

Introduction

The eruption of extensive, large volume basaltic plateau lavas was one of the most prominent volcanic events that took place during the Cenozoic geological history of extra-Andean Patagonia (Stern et al., 1990; D’Orazio et al., 2000; D’Orazio et al., 2001; Gorrington and Kay, 2001; Gorrington et al., 2003). The most accepted interpretation of this magmatism relates to the opening of a slab window under this sector

of South America in response to the subduction of the Chile oceanic spreading ridge at the Chile Triple Junction (Ramos and Kay, 1992; Gorrington et al., 1997). Large numbers of studies have focused on the general geological framework and understanding the geochemical signature of some large volume southern Patagonian volcanic areas (Figure 1) such as the Pali Aike volcanic field (Skewes and Stern, 1979); Meseta del Lago Buenos Aires (Baker et al., 1981) or the Estancia Glencross area volcanics (D’Orazio et al., 2001). However, with the exception of the Pali Aike volcanic field (D’Orazio et al., 2000; Corbella, 2002; Haller et al., 2005; Haller and Németh, 2006), we know very little about the volcanism that created such volcanic fields, especially the physical volcanology of these Patagonian volcanic fields.

In spite of the large volumes of many of the Patagonian Cenozoic volcanics, the source, vent locations and type of volcanic activity has been largely overlooked or unstudied. Here, we present the results of a field study that identified extensive diatreme fields in northern Patagonia located near Oligocene to Miocene plateau-like lava fields, indicating a close spatial relationship between the two fields. The discovery of diatreme fields in Northern Patagonia may serve to demonstrate that magma-water interaction driven phreatomagmatic volcanism may have been associated with the generation of these mafic volcanics. The vast number of phreatomagmatic volcanoes (maars and tuff rings) preserved in the Southern Patagonian Pali Aike Volcanic Field are associated with extensive lava fields, lava shields, lava spatters as well as sill and dyke complexes (D’Orazio et al., 2000; Corbella, 2002; Haller et al., 2005; Haller and Németh, 2006). Therefore, the identification of diatreme fields in the Northern Patagonia (Eocene to Miocene) extra-Andean volcanic field suggests similar volcanism occurred at both sites. We also highlight the role that erosion may have played in partially or completely removing important volcanic landforms which may have been associated with the initiation of extensive flood lava volcanism.

In maar-diatreme volcanoes a large amount of fragmented country rocks and commonly juvenile lapilli and bombs are ejected (Lorenz, 1986; White, 1991). The ejected volcanoclastic succession forms a tephra ring surrounding the crater of a phreatomagmatic volcano (Lorenz, 1986). In cases where the explosions take place in the shallow subsurface or at surface levels, only a wide crater may form, commonly referred as a tuff ring (Lorenz, 1986). Whereas the disruption takes place below the surface, the evacuated zone may form cavities that may collapse and form a subsidence feature commonly referred as a maar. Maars craters can be a few kilometres across and be associated with underlying diatremes also up to a few kilometres in diameter (Lorenz, 1986). Subsurface interactions of magma and water that generate tephra are attributed to thermohydraulic explo-

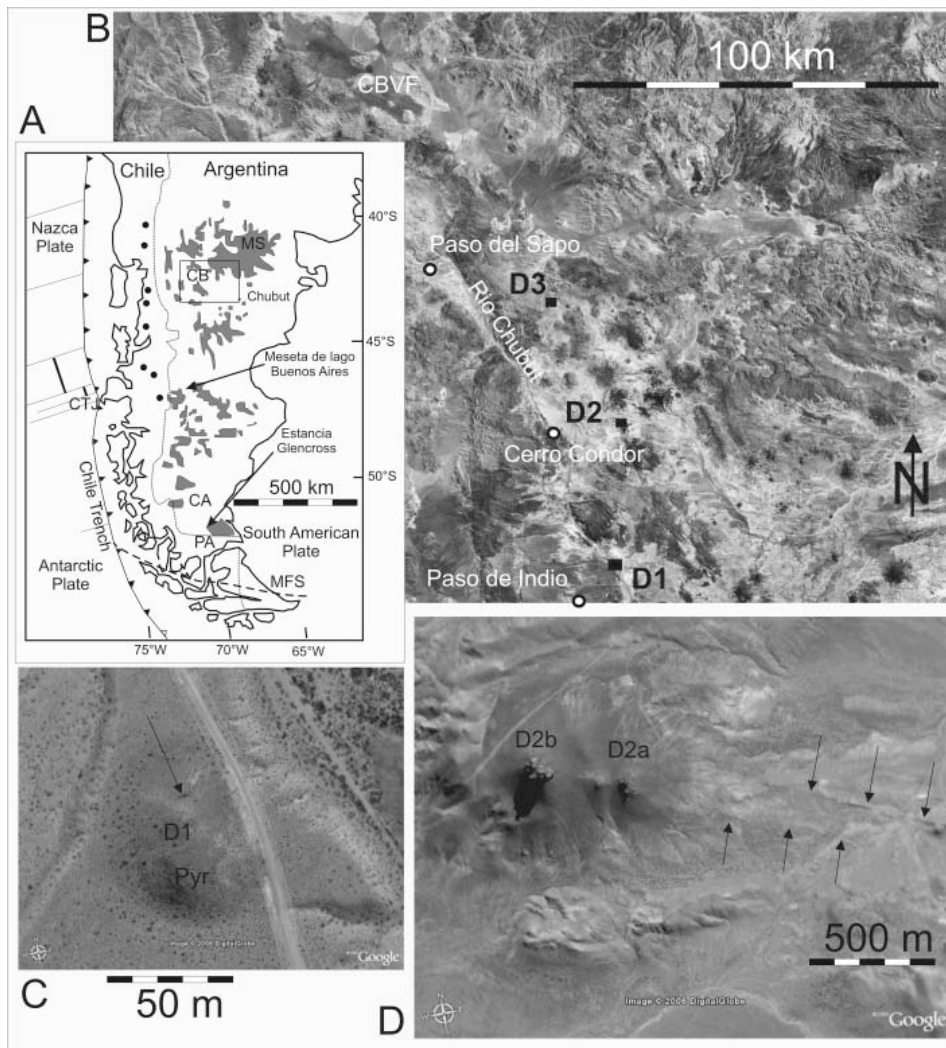


Figure 1 Overview of Southern Argentina showing major Cenozoic flood lava and associated eroded cone fields. Black dots represent active volcanoes in the Andes. Abbreviations: MS—Meseta Somuncura; CB—Crater Basalt Volcanic Field; CA—Camasú Aike Volcanic Field; PA—Pali Aike Volcanic Field; CTJ—Chile Triple Junction; MFS—Magallanes Fault System (A). On the satellite image (MrSid NASA) of Chubut, clearly visible dark zones of flood lava fields and point-like eruptive sources (B) recently identified to be diatremes (D1, 2 and 3 studied sites). One of the youngest volcanic fields in the region is the Crater Basalt Volcanic Field (CBVF). In close-up satellite images (Google Earth), small hill along the Rio Chubut (C) and dykes terminating to small volcanoclastic rock dominated hills (D2a and D2b) interpreted to be diatremes. Arrow on C (D1 diatreme) points to a contact between coherent magmatic body and pyroclastic (Pyr) unit. Arrows on D point to a line of dykes terminating into the diatremes.

sions in the root zones of the diatremes (Kurszlaukis and Lorenz, 1997; Zimanowski, 1998; Lorenz et al., 2002). Diatremes exposed after long lasting erosion reveal the subsurface architecture of a phreatomagmatic volcano (White, 1991). The shape, size and componentry of diatremes are diverse and depend on the style of magma-water interaction; the country rock types, the hydrogeology of the country rocks, the water content and the magma supply rate (Lorenz, 1984). The study of the diatremes may give vital information of the syn-eruptive paleoenvironment of a volcanic field and the hydrogeological conditions of the strata the uprising magma encountered. Therefore, their identification in Patagonia is a significant new discovery that may aid in understanding the formation and evolution of the extensive Cenozoic volcanic fields of Patagonia.

Geological setting

The basement in the study area called Somuncura Massif is an important geological unit of Northern Patagonia. It is limited to the west by the Andean thrust fault. The basement consists of schists and gneisses metamorphosed to amphibolite facies during the early Paleozoic in the east (Linares et al., 1990) and the late Paleozoic (Hervé et al., 2005) in the west. This basement is intruded by the Mamil Choique granitoids of Devonian (Cerrodo et al., 2000) and early Permian age (López de Lucchi et al., 2000). These rocks are covered by Jurassic volcanics whose composition varies from acidic in the east to intermediate-basic in the west. The acidic volcanics yielded Ar-Ar ages of 186.2 to 176.9 Ma (Alric et al., 1996) and are related to the opening of the Atlantic Ocean, while the intermediate are 180–136 Ma (Page and Page, 1993) and are related to the subduction that occurred to the west. In the upper part of the section, the intermediate volcanics are interbedded with the late Jurassic Cañadón Asfalto lacustrine limestone and black shales (Cabaleri and Armella, 2005; Cabaleri et al., 2005), which are in turn overlapped by the continental sediments of Chubut Group of early Cretaceous age. These Cretaceous deposits unconformably cover the older units and consist of fluvial and continental sediments with pyroclastic intercalations (Codignotto et al., 1979). The Chubut Group is divided into a lower section (Los Adobes Formation) of epiclastic nature (conglomerates, tuffaceous sandstones with intercalations of mudrock beds and tuffs) and an upper section (Cerro Barcino Formation) consisting of tuffs, sandy tuffs, tuffaceous sandstones and claystones (Codignotto et al., 1979). Several shallow marine transgressions covered the topographic lows during the Tertiary leaving behind erodable, thin siliciclastic sedimentary layers.

Intraplate basaltic rocks of Paleocene, Eocene, Oligocene-Miocene, and Pliocene-Pleistocene age cover various localities of Northern Patagonia (Figure 1). Paleocene and Eocene subvolcanic intrusions of gabbroic composition cut the Jurassic-Cretaceous sediments and yielded ages of 62.7 ± 0.26 to 48.82 ± 0.41 Ma (Alric, 1996). A major alkaline flood basalt province developed on the Somuncura Massif during 36–24 Ma (Ardolino et al., 1999) before the eruption of alkaline bimodal volcanics of 15–11 Ma representing the end of the flood volcanism in Somuncura (Ardolino and Franchi, 1993). Minor basaltic effusions occurred in the area during the Pliocene-Pleistocene (Massaferro et al., 2006; Pécskay et al., 2007).

The Quaternary is present as Pleistocene piedmont deposits and Holocene alluvial, colluvial and eolian deposits (Cabaleri et al., 2005).

Morphology and locations

In three distinct locations pyroclastic successions intruded by irregular mafic dykes have been identified (Figure 1). Along the Rio Chubut, near Paso de Indio, a small hill side (D1 on Figure 1B) exposes alkaline basaltic rocks rich in mantle xenoliths of lherzolitic composition (Figures 1B, C). The hill is about 100 m across, circular, and an irregular shaped dyke crops out at its center (Figures 1B, C). The dyke has an irregular contact with pyroclastic successions, which form a collar-like distribution pattern. About 50 km north of this locality, at least eight circular hills of pyroclastic rocks (D1 and D2 on Figure 1B) cut by mafic intrusions form volcanic pipe-like features, which stand about 100 m above the surrounding desert floor (e.g. Figure 1D). These locations are surrounded by plateau lava fields, preserving the syn-eruptive surface about 200 m above these hills. In the northern studied location, a large neck (called Gorro Frigio) of alkaline basalt, containing crustal xenoliths, intruded into late Jurassic and Cretaceous sediments (Figure 2A). The neck is subcircular in shape, ca. 600 m across and stands 180 m above the surrounding surface (Figure 2A). It has a generally sharp contact with the sedimentary host rock and is also composed of pyroclastic rocks intruded by dykes with peperitic margins (Figure 2B). The pyroclastic succession is rich in angular shaped fragments of sandstone from the Cretaceous terrestrial sedimentary units (Figure 2C).

These pyroclastic pipes cut through Cretaceous continental siliciclastic sedimentary rocks, and they are commonly interconnected with dykes (Figure 1D), that are exposed and traceable in the desert

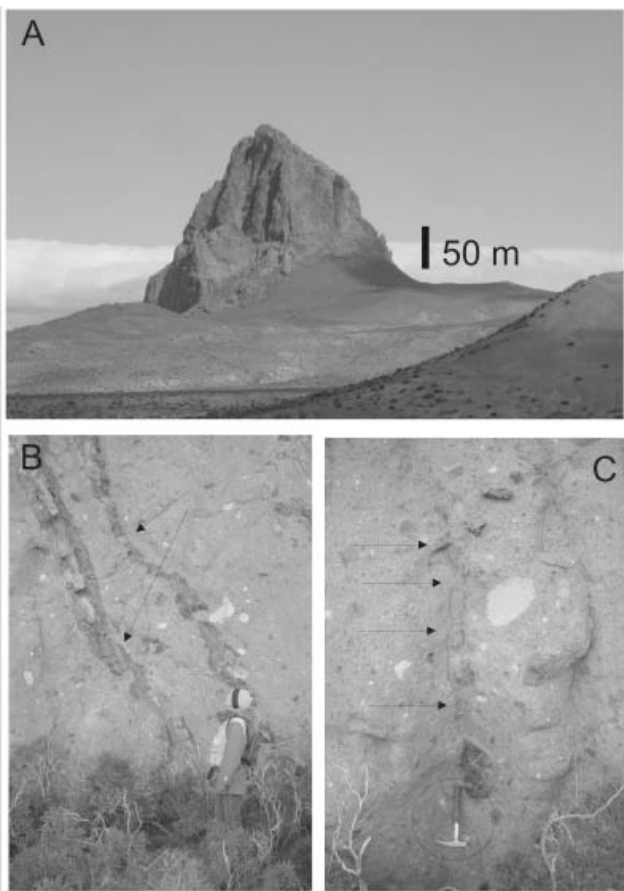


Figure 2 Overview of the D3 diatreme (A) standing 200 m above the surrounding landscape. Irregular-shaped peperitic dykes (arrows) intrude into diatreme-filling pyroclastic units (B). The pyroclastic unit is rich in accidental lithic fragments from the host sedimentary successions (C). Arrows point to vertical clast alignment in the pyroclastic diatreme-filling succession.



Figure 3 Overview of a diatreme (D) group (D2 on Figure 1B) connecting to dykes cross-cutting the desert floor (arrows).

floor. The dykes commonly have sharp boundaries and en-echelon-like steps are prominent in aerial and satellite photographs (Figures 1D, 3). These dykes commonly terminate in pipe-like pyroclastic rocks (Figures 2 and 3). The northernmost site of the studied area is complex and associated with SE-NW trending dykes that make a slight turn in ESE-WNW direction showing a clear relationship between the dyke and the exposed pyroclastic successions forming an approximately 400 m long volcanic complex (Figures 1D, 3). The studied site at D2 is a dual hill slightly elongated in a ESE-WNW direction (Figure 1D). In the eastern site, the volcanic complex preserves a narrow veneer of pyroclastic rocks connected to the ESE-WNW-trending dyke and forms a small hill (Figure 1D). However, the western site exposes a more complex dyke-pyroclastic pipe architecture (Figures 1D, 4). Here the hill is volumetrically dominated by pyroclastic rocks that were intruded by the ESE-WNW-trending dyke, which forms a bulbous upper zone of ponded sill-like intrusive (Figure 4). Between the two pyroclastic dominated hills, a connecting dyke makes an approximately 100 m long ridge where the dyke intruded Cretaceous sedimentary rocks. A characteristic peperitic zone (Figure 3) occurs adjacent to the chilled margin of this dyke.



Figure 4 Overview of a large pyroclastic rock-dominated hill (D2b) cross-cut by a dyke (dark zones) that forms bulbous ponded lava topping the hill.

Pyroclastic rocks

Description

Coarse-grained lapilli tuff and tuff successions are exposed in each of the studied locations. In the southernmost exposure (Figures 1C, 5A), the volume of the exposed lapilli tuff and tuff succession is small, and they are predominantly composed of angular, glassy, basaltoid lapilli with low vesicularity (Figure 5B). The lapilli size juvenile fragments are commonly angular, and they are glassy, in spite of the microlite content (Figure 5B). The ash size particles are glassy but advanced palagonitisation is prominent. Siliciclastic rock fragments as well as quartz pebbles and sand apparently represent accidental lithic fragments derived from the surrounding country rocks. This locality is rich in angular to ovoid shaped lherzolite nodules, up to 10 cm in diameter. Angular crystal fragments of olivine and clinopyroxene from these lherzolite are common, although alteration is advanced in many cases.

Lapilli tuff and tuff breccia successions in the northern study sites (Figure 1D) are common; however, their textural characteristics are different from the rocks of the southern sites. The exposed pyroclastic rocks are unsorted and largely composed of moderately to non-vesicular basaltoid ash and lapilli (Figure 5C). The lapilli sized fragments are commonly vesicular with vesicles being rounded to elongate in shape, frequently filled by calcite. The juvenile fragments are glassy or have characteristic glassy rims a few mm in thickness. The pyroclastic rocks contain fine sand and silt in their matrix, and occasional lapilli to block size sandstone fragments (Figure 5D). The intact sandstone fragments still preserve their bedding structure; however, their margins are often rounded and original bedding in this marginal zone is destroyed. The pyroclastic rocks of this site lack lherzolite nodules and/or megacrysts. No bedding, stratification or vertical clast alignments were observed in any of the described pyroclastic rocks (Figure 5C).

Interpretation

The pyroclastic rocks described above are interpreted to be conduit filling, massive pyroclastic breccias. The low vesicularity of the juvenile pyroclasts, as well as their chilled textural character indicates they formed by magma/water interaction driven phreatomagmatic fragmentation. Sandstone and quartzofeldspathic mineral phases are interpreted to be accidental lithic fragments disrupted by




Figure 5 A) Low vesicularity volcanic lithic lapilli and lherzolite nodules are characteristic for the pyroclastic rocks preserved in the southernmost diatreme. B) Weakly vesicular lapilli tuff forming the main mass of the fragmented volcanic rocks preserved in the southern diatreme rich in angular glass shards (light grey fragments). C) Pyroclastic succession of massive lapilli tuff preserved under bulbous dyke in the D2 diatremes. D) Moderately vesicular glassy pyroclasts of the diatreme-filling lapilli tuffs.

the phreatomagmatic explosions from the surrounding conduit wall. The textural characteristics of these fragments are similar to the rocks of the Cretaceous terrestrial sediments, suggesting that the explosions took place in these units. The moderate vesicularity and slightly bulbous to angular shapes of the pyroclasts indicate that magma vesiculation was in its initial stage upon phreatomagmatic fragmentation of the magma. The relatively low proportion of accidental lithic fragments in the tuff breccias suggests that the transportation of these pyroclasts took place in a relatively open conduit, possibly during the final stage of the eruptions, when the volcanic conduit was established and stable against significant conduit wall collapses.

Dyke-host sediment interfaces

Description

Contact features between dyke and host sediment (either siliciclastic or pyroclastic) are exposed in the volcanic pipe-like structures in the north (Figure 6A). The two characteristic circular hills are connected by a narrow, about 100 m long ridge, formed by an irregular, dm-to-m wide dyke. This ridge is about 30 m below the level where pyroclastic breccia is well exposed in the westernmost volcanic hills. The dyke has a chilled margin between cm and dm in width (Figure 6A), which is very irregular, commonly bulbous, and detached mm-dm size fragments of the chilled dyke are hosted in the surrounding fine sandstone (Figure 6A). Along the dyke rim, in the exposed sandstone sections, bedding or stratification of the host sedimentary rock is disturbed, and the sandstone shows an homogenised texture. No strong thermal interaction indicators such as baking, discolorization or mineralization have been recognized. Along the dyke margin dyke-parallel elongated vesicle trains are common, which form repeated cm-wide zones that alternate with glassy layers (Figure 6B).

Dyke margins exposed in both siliciclastic and pyroclastic hosts are chilled and form up to a few centimetre wide bulbous, irregular black glassy zones around the otherwise reddish-brown aphanitic intrusions. The marginal zones of the feeding dykes commonly contain elongated, mm-size vesicles just below the glassy rims. Toward the feeder dyke centres more pronounced horizontally oriented jointing pattern and a general massive texture is characteristic.

The dyke and host pyroclastic breccia interaction textures are observed within the three distinct pyroclastic material dominated hills (Figure 7). In lower exposures the dyke intrudes into the host siliciclastic sediment and along its margin large blocks of dyke fragments form a distinct blocky peperite (Figure 7A). A few metres above this, the dyke clearly intrudes the pyroclastic breccia into which large, metre-size, elongated, detached dyke fragments form peperitic zones (Figure 7B). Finger-like, irregularly shaped lobes of low vesicularity basalt, meters in length, form closely packed pyroclastic breccias that clearly differ from the host pyroclastic succession, of vesicular basaltoid clasts and fine matrix (Figure 7B). Close to the interface




Figure 6 A) Irregular peperitic (P) contact of dyke (D) hosts Cretaceous siliciclastic sediments between the two diatremes of D2. B) Chilled peperitic (P) dyke margin with aligned vesicles (arrow) at the D2 diatreme site.




Figure 7 A) Dyke margin (dark zones) close to the interface between the pyroclastic and siliciclastic (white zones) host in the D2 diatremes. B) Elongated fluidal detached dyke finger (next to hammer) in the pyroclastic breccia. C) Siliciclastic matrix rich zone in the pyroclastic breccia (grey zone) as a host in the dyke (dark zone on the left side of the view) that intruded and formed globular peperite. This zone is near the inferred interface between the host siliciclastic conduit and the conduit filling pyroclastic breccia. D) Sharp but irregular peperitic margin of the dyke (dark zone on the left side of the view) in the pyroclastic breccia.

between the irregular margin of the host siliciclastic and pyroclastic rocks, elongated protrusions form globular peperitic zones (Figure 7C). At the interface of the dyke and pyroclastic host, white sand and silt form irregular halos cm-to-dm in width. The dyke margins in the upper pyroclastic host breccia are sharp but irregular (Figure 7D).

Interpretation

Mingling of host siliciclastics with the diatreme-filling pyroclastic sediments indicates the host units were water saturated and at least partly unconsolidated (Brooks, 1995; Doyle, 2000; Dadd and Van Wagoner, 2002). The contact features of dykes and host sediment regardless of its composition (pyroclastic or siliciclastic) are interpreted to be peperitic, using peperite as a genetic term (White et al., 2000; Skilling et al., 2002). The bulbous contact between dykes and terrestrial sediments indicate globular peperite formation which is probably controlled by the grain size of the host sediment (Busby-Spera and White, 1987). The larger entrapped milled sandstone fragments in the dykes, as well as in the nearby marginal zone of the dykes intruded into pyroclastic host indicate detachments of larger siliciclastic sedimentary blocks from a soft and wet host (Busby-Spera and White, 1987; Hooten and Ort, 2002). Sections of fragmented country rocks may collapse or slide into the partially evacuated root zone forming subterranean peperites associated with a diatreme (Hooten and Ort, 2002; Lorenz et al., 2002). The relatively intact shape of such blocks suggests that the country rock succession might have been inhomogeneously water saturated and/or partially consolidated. Alternatively, the heat of the intruding dykes may lead to the formation of dry zones along the conduit, which may have acted in a brittle fashion against the mechanical stress generated by the subsequent dyke intrusion. Such processes have been inferred from dykes and sills initiated from a lava lake emplaced in a tephra ring crater (c.f., Martin and Németh, 2004, 2007). Lack and/or changing position of further explosions across the diatreme pipe, but continued rise and intrusion of magma, caused emplacement of peperite masses as plugs as inferred from other diatreme settings (c.f., Lorenz et al., 2002).

Close to the feeder dykes there are zones of mixed basalt/sediment breccias showing features of basalt/sediment mingling in the liquid state. The intimate mingling took place between basalt lava and fluidized sedimentary material regardless of its composition or grain size. The mm-m scaled mingling between dykes and the host siliciclastic sediments resulted in the transportation of larger sedimentary clasts deep into the pyroclastic material dominated zones that are connected to zones of siliciclastic sediment-rich channels, indicating ongoing fluidization during the emplacement of the dykes.

The master feeder dykes are commonly traceable for tens of kilometres across the desert floor. Individual curved sections of these dykes form an en-echelon array where diatremes are seemingly located in the major steps between dyke segments. This geometry indicates a possible relationship between diatreme formation, and structural and rheological controlled syn-eruptive hydrogeology of the host rock similar to other well-known phreatomagmatic volcanic fields such as the Eifel in Germany (c.f. Lorenz, 1984; Büchel, 1993).

Diatreme field in Northern Patagonia

The pyroclastic/intrusive rock dominated, volcanic pipe-like features identified in Northern Patagonia are interpreted as exhumed, strongly eroded volcanic diatremes (Lorenz, 1986; White, 1991). The common relationship between long dykes and the locations of diatremes suggests phreatomagmatic volcanoes developed at hydrogeologically active zones along the strike of the dykes during their emplacement. The lithofacies characteristics of the exposed volcanic rocks are consistent with a features of lower diatreme seen in similar rock associations at Hopi Butte, Arizona (White, 1991). This implies a large amount of erosion has taken place to expose the facies relationship between in situ pyroclastic breccias which formed by phreatomagmatic fragmentation of the magma and subsequently intruded dykes and sills. The volcanic successions inferred to be conduit filling pyroclastics are associated with intra-vent peperites. The closely spaced two diatremes in the northern study site are connected by a narrow, but irregularly shaped dyke that intruded into the host siliciclastic succession. Along the contact zone of this dyke, a wide peperitic contact formed. The peperitic dykes and the location of the pyroclastic rocks intruded by the same dyke indicate a close relationship between dyke intrusion and the development of peperite as well as phreatomagmatic pyroclastic rocks. This suggests that the present level of exposures represents more or less the level of phreatomagmatic fragmentation initiated in the pre-volcanic sedimentary succession.

The 3D relationship between the locations of the dykes and the surrounding plateau-like lavas suggests that the present day exposures are at least 200 m below the surface zones of former volcanoes. Because erosion removed the former volcanic edifices, we cannot give further details of the style, size and distribution pattern of volcanic landforms that may have been associated with the described lower diatremes. Recent work has also demonstrated that intra-sedimentary debris jets could form in continental phreatomagmatic volcanoes (Ross and White, 2006). The resulting subterranean deposits are documented and expected to be very similar to those of deposits formed at the surface. Therefore the recent discovery in Northern Patagonia suggests magma/water interaction, where both non-explosive peperite and explosive debris jet forming events occurred during dyke intrusions through wet and unconsolidated siliciclastic and pyroclastic country rocks.

The identification of diatremes associated with Northern Patagonian flood lava fields indicates that phreatomagmatism is likely a common process associated with flood lava volcanism as has been postulated on the basis of the Karro-Ferrar Provinces (Ross et al., 2005; Ross and White, 2005a; McClintock and White, 2006). However, the present erosion state of the volcanic fields in Patagonia does not allow for further interpretations of the style and timing of phreatomagmatism in relationship to the formation of the extensive lava fields. The lack of comprehensive studies of the volume and

duration of the Patagonian Cenozoic flood lava volcanism also hinders further interpretations with regard to the scale of the volcanism. At present, it seems that the extra-Andean lava fields are associated with the formation of distinct volcanic fields that were active for long periods of time, with a relatively low magmatic output rate. These fields may be dominated by either phreatomagmatic activity, similar to Pali Aike in South Patagonia (D'Orazio et al., 2000; Corbella, 2002; Haller et al., 2005) or lava effusion similar to Crater Basalt in Northern Patagonia (Massaferrero et al., 2006; Pécskay et al., 2007).

Conclusion

In this short note we identify a volcanic episode that occurred during the formation of the older (Oligocene/Miocene) Patagonian extensive lava fields, when magma/water interaction driven volcanic processes surely accompanied ongoing effusive volcanism. The identification of peperite along irregular dyke margins intruded into Cretaceous terrestrial sediments suggests that those sediments were still loose and water saturated. The exposed pyroclastic successions document magma/water interaction driven phreatomagmatic explosive events. These successions also indicate a water saturated state for both the host terrestrial and conduit filling pyroclastic sediments upon intrusion by subsequent feeder dykes which lead to the formation of peperite. The identification of these pyroclastic successions, however, does not necessarily mean that surface manifestations such as maars and tuff rings existed over these volcanic pipes. They also could represent only subterranean deposits formed by debris jets generated by subterranean explosions in the unconsolidated and water saturated country rock units (Lorenz et al., 2002; Ross and White, 2005b; Ross and White, 2006; Lorenz and Kurszlaukis, 2007). However, the large volumes of moderately vesicular, angular and glassy juvenile lapilli in the volcanic conduit filling deposits suggest that the phreatomagmatic fragmentation generated enough energy to form relatively quickly an open conduit that was then filled by the pyroclasts and therefore potentially connected to a maar or tephra ring volcano at the surface. Here we demonstrated that the studied volcanic fields in Chubut were formed by more complex volcanic processes than just dyke-fed effusive events. Large numbers of apparently similar volcanic pipes can also be identified from satellite images, which may suggest the existence of an extensive diatreme field in the Chubut area. This discovery highlights the need for further investigations in the area to refine the eruptive mechanism of the Patagonian Cenozoic volcanism.

Acknowledgements

Project supported by the funds of CONICET-TÉT ARG-2/03 (KN-MJH), OTKA F043346 (KN) and NZ-FRST Post-doctoral Fellowship (MAUX 405)(KN). Constructive reviews by Prof. Craig White (Boise State University, Idaho) and Prof Corina Risso (Universidad de Buenos Aires, Argentina) significantly elevated the quality of this report; many thanks for it.

References

- Alic, V.I., Haller, M.J., Féraud, G., Bertrand, H. and Zubia, M., 1996, Cronología $^{40}\text{Ar}/^{39}\text{Ar}$ del Vulcanismo Jurásico de la Patagonia Extrandina: Décimo tercer Congreso Geológico Argentino y Tercer Congreso de Exploración de Hidrocarburos, Proceedings, v. V, pp. 243–250.
- Ardolino, A.A. and Franchi, M.R., 1993, El vulcanismo cenozoico de la meseta de Somun Cura, provincias de Río Negro y Chubut: XII Congreso geológico Argentino y II Congreso de Exploración de Hidrocarburos, Proceedings, v. IV, pp. 225–235.
- Ardolino, A.A., Franchi, M., Remesal, M. and Salani, F., 1999, El Vulcanismo de la Patagonia Extraandina, in R. Caminos, eds, Geología Argentina: Buenos Aires, pp. 579–612.
- Baker, P.E., Rea, W.J., Skarmeta, J., Caminos, R. and Rex, D.C., 1981, Igneous History Of The Andean Cordillera And Patagonian Plateau Around Latitude 46-Degrees-S: Philosophical Transactions of The Royal Society of London Series A-Mathematical Physical and Engineering Sciences, v. 303, pp. 105–8.
- Brooks, E.R., 1995, Paleozoic Fluidization, Folding, and Peperite Formation, Northern Sierra-Nevada, California: Canadian Journal of Earth Sciences, v. 32, pp. 314–324.
- Büchel, G., 1993, Maars of the Westeifel, Germany, in J. F. W. Negendank, Zolitschka, B., eds, Paleolimnology of European Maar Lakes: Berlin, Heidelberg, Springer-Verlag, pp. 1–13.
- Busby-Spera, C.J. and White, J.D.L., 1987, Variation in peperite textures associated with differing host-sediment properties: Bulletin of Volcanology, v. 49, pp. 765–775.
- Cabaleri, N.G. and Armella, C., 2005, Influence of a biohermal belt on the lacustrine sedimentation of the Cañadón Asfalto Formation (Upper Jurassic, Chubut province, Southern Argentina). Geologica Acta, v. 3(2), pp. 205–214.
- Cabaleri, N.G., Armella, C. and Nieto, D.G.S., 2005, Saline paleolake of the Cañadón Asfalto Formation (Middle-Upper Jurassic), Cerro Condor, Chubut province (Patagonia), Argentina: Facies, v. 51, pp. 363–377.
- Cerredo, M.E., López de Luchi, M.G., Osters, H., Cagnoni, M. and Linares, E., 2000, Amphibolic tonalites in the Southwestern corner of the North Patagonian Massif: geochemistry, age and tectonic setting: 9° Congreso Geológico Chileno, Proceedings, v. 2, pp. 712–715.
- Codignotto, J., Nullo, F., Panza, J. and Proserpio, C., 1979, Estratigrafía del Grupo Chubut entre Paso de Indios y Las Plumas, provincia del Chubut, Argentina: 7° Congreso Geológico Argentino, v. 1, pp. 471–480.
- Corbella, H., 2002, El campo volcano-tectónico de Pali Aike, in M. Haller, eds, Geología y Recursos Naturales de Santa Cruz. Asociación Geológica Argentina: Buenos Aires, pp. 285–302.
- D'Orazio, M., Agostini, S., Mazzarini, F., Innocenti, F., Manetti, P., Haller, M.J. and Lahsen, A., 2000, The Pali Aike Volcanic Field, Patagonia: slab-window magmatism near the tip of South America: Tectonophysics, v. 321, pp. 407–427.
- D'Orazio, M., Agostini, S., Innocenti, F., Haller, M.J., Manetti, P. and Mazzarini, F., 2001, Slab window-related magmatism from southernmost South America: the Late Miocene mafic volcanics from the Estancia Glencross area (similar to 52 degrees S, Argentina-Chile): Lithos, v. 57, pp. 67–89.
- Dadd, K.A. and Van Wagoner, N.A., 2002, Magma composition and viscosity as controls on peperite texture: an example from Passamaquoddy Bay, southeastern Canada: Journal of Volcanology and Geothermal Research, v. 114, pp. 63–80.
- Doyle, M.G., 2000, Clast shape and textural associations in peperite as a guide to hydromagmatic interactions: Upper Permian basaltic and basaltic andesite examples from Kiama, Australia: Australian Journal of Earth Sciences, v. 47, pp. 167–177.
- Gorring, M., Singer, B., Gowers, J. and Kay, S.M., 2003, Plio-Pleistocene basalts from the Meseta del Lago Buenos Aires, Argentina: evidence for asthenosphere-lithosphere interactions during slab window magmatism: Chemical Geology, v. 193, pp. 215–235.
- Gorring, M.L., Kay, S.M., Zeitler, P.K., Ramos, V.A., Rubiolo, D., Fernandez, M.I. and Panza, J.L., 1997, Neogene Patagonian plateau lavas: Continental magmas associated with ridge collision at the Chile Triple Junction: Tectonics, v. 16, pp. 1–17.
- Gorring, M.L. and Kay, S.M., 2001, Mantle processes and sources of neogene slab window magmas from southern Patagonia, Argentina: Journal of Petrology, v. 42, pp. 1067–1094.
- Haller, M.J., Németh, K. and Meister, C.M., 2005, Un Maar en las cercanías de Río Gallegos, Santa Cruz, in G. G. Voldman, eds, Actas del XVI Congreso Geológico Argentino, La Plata, Argentina: La Plata, pp. 835–842.
- Haller, M.J. and Németh, K., 2006, Architecture and pyroclastic succession of a small Quaternary maar in the Pali Aike Volcanic Field, Santa Cruz, Argentina: Zeitschrift der deutschen Gesellschaft für Geowissenschaften, v. 157 (3), pp. 467–476.
- Hervé, F., Haller, M.J., Duhart, P. and Fanning, M., 2005, SHRIMP U-Pb ages of detrital zircons from Cushamen and Esquel Formations, North Patagonian Massif, Argentina: Geologic Implications: 16° Congreso Geológico Argentino, Proceedings, v. pp.
- Hooten, J.A. and Ort, M.H., 2002, Peperite as a record of early-stage phreatomagmatic fragmentation processes: an example from the Hopi Buttes volcanic field, Navajo Nation, Arizona, USA: Journal of Volcanology and Geothermal Research, v. 114, pp. 95–106.
- Kurszlaukis, S. and Lorenz, V., 1997, Volcanological features of a low-viscosity melt: The carbonatitic gross Brukkaros Volcanic Field, Namibia: Bulletin of Volcanology, v. 58, pp. 421–431.
- Linares, E., Osters, H.A. and Parica, C.A., 1990, Edades radimétricas preliminares del basamento cristalino de las vecindades de Mina Gonzalito y de Valcheta, provincia de Río Negro, República Argentina: XI Congreso Geológico Argentino, proceedings, v. II, pp. 251–253.

- López de Lucchi, M.G., Osera, H., Cerredo, M.E., Cagnoni, M.C. and Linares, E., 2000, Permian magmatism in Sierra de Mamil Choique, North Patagonian Massif, Argentina: 9th Congreso Geológico Chileno, Proceedings, v. 2, pp. 750–754.
- Lorenz, V., 1984, Explosive volcanism of the West Eifel volcanic field, Germany, in J. Kornprobst, eds, *Kimberlites I: Kimberlites and related rocks*: Amsterdam, Elsevier, pp. 299–307
- Lorenz, V., 1986, On the growth of maars and diatremes and its relevance to the formation of tuff rings: *Bulletin of Volcanology*, v. 48, pp. 265–274.
- Lorenz, V., Zimanowski, B. and Buettner, R., 2002, On the formation of deep-seated subterranean peperite-like magma-sediment mixtures: *Journal of Volcanology and Geothermal Research*, v. 114, pp. 107–118.
- Lorenz, V. and Kurszlaukis, S., 2007, Root zone processes in the phreatomagmatic pipe emplacement model: *Journal of Volcanology and Geothermal Research*, v. 159 (1–3), pp. 4–32.
- Martin, U. and Németh, K., 2004, Peperitic lava lake-fed sills at Ság-hegy, western Hungary: a complex interaction of wet tephra ring and lava, in C. Breiter and N. Petford, eds, *Physical Geology of Subvolcanic Systems—Laccoliths, Sills, and Dykes*: Oxford, Blackwell Sciences, pp. 33–50
- Martin, U. and Németh, K., 2007, Blocky versus fluidal peperite textures developed in volcanic conduits, vents and crater lakes of phreatomagmatic volcanoes in Mio/Pliocene volcanic fields of Western Hungary.: *Journal of Volcanology and Geothermal Research*, v. 159 (1–3), pp. 164–178.
- Massaferro, G.L., Haller, M.J., D'Orazio, M. and Alric, V.I., 2006, Sub-recent volcanism in Northern Patagonia: A tectonomagmatic approach: *Journal of Volcanology and Geothermal Research*, v. 155, pp. 227–243.
- McClintock, M. and White, J.D.L., 2006, Large phreatomagmatic vent complex at Coombs Hills, Antarctica: Wet, explosive initiation of flood basalt volcanism in the Ferrar-Karoo LLP: *Bulletin of Volcanology*, v. 68, pp. 215–239.
- Page, R. and Page, S., 1993, Petrología y significado tectónico del Jurásico volcánico del Chubut Central: *Revista de la Asociación Geológica Argentina*, v. 48(1), pp. 14–58.
- Pécskay, Z., Haller, M.J. and Németh, K., 2007, Preliminary K/Ar geochronology of the Crater Basalt Volcanic Field, Northern Patagonia, Argentina: *Revista de la Asociación Geológica Argentina*, v. 62 (1), pp. 25–29.
- Ramos, V.A. and Kay, S.M., 1992, Southern Patagonian plateau basalts and deformation—backarc testimony of ridge collisions: *Tectonophysics*, v. 205, pp. 261–282.
- Ross, P.S., Peate, I.U., McClintock, M.K., Xu, Y.G., Skilling, I.P., White, J.D.L. and Houghton, B.F., 2005, Mafic volcanoclastic deposits in flood basalt provinces: A review: *Journal of Volcanology and Geothermal Research*, v. 145, pp. 281–314.
- Ross, P.S. and White, J.D.L., 2005a, Mafic, large-volume, pyroclastic density current deposits from phreatomagmatic eruptions in the Ferrar large igneous province, Antarctica: *Journal Of Geology*, v. 113, pp. 627–649.
- Ross, P.S. and White, J.D.L., 2005b, Unusually large clastic dykes formed by elutriation of a poorly sorted, coarser-grained source: *Journal of The Geological Society*, v. 162, pp. 579–582.
- Ross, P.S. and White, J.D.L., 2006, Debris jets in continental phreatomagmatic volcanoes: A field study of their subterranean deposits in the Coombs Hills vent complex, Antarctica: *Journal Of Volcanology And Geothermal Research*, v. 149, pp. 62–84.
- Skewes, M.A. and Stern, C.R., 1979, Petrology and Geochemistry of Alkali Basalts and Ultramafic Inclusions from the Palei-Aike Volcanic Field in Southern Chile and the Origin of the Patagonian Plateau Lavas: *Journal of Volcanology and Geothermal Research*, v. 6, pp. 3–25.
- Skilling, I.P., White, J.D.L. and McPhie, J., 2002, Peperite: a review of magma-sediment mingling: *Journal of Volcanology and Geothermal Research*, v. 114, pp. 1–17.
- Stern, C.R., Frey, F.A., Futa, K., Zartman, R.E., Peng, Z.C. and Kyser, T.K., 1990, Trace-element and Sr, Nd, Pb, and O isotopic composition of Pliocene and Quaternary alkali basalts of the Patagonian plateau lavas of southernmost South-America: *Contributions to Mineralogy and Petrology*, v. 104, pp. 294–308.
- White, J.D.L., 1991, Maar-diatreme phreatomagmatism at Hopi Buttes, Navajo Nation (Arizona), USA: *Bulletin of Volcanology*, v. 53, pp. 239–258.
- White, J.D.L., McPhie, J. and Skilling, I., 2000, Peperite: a useful genetic term: *Bulletin of Volcanology*, v. 62, pp. 65–66.
- Zimanowski, B., 1998, Phreatomagmatic explosions, in A. Freundt and M. Rosi, eds, *From magma to tephra*: Amsterdam, Elsevier, pp. 25–53.

Károly Németh is a New Zealand Science and Technology Foundation Post-doctoral Fellow at the Massey University. His main fields of interest are in magma-water interaction in formation of small volume mafic volcanoes, scoria cone formation, erosion processes of volcanic landforms and understanding volcano-sedimentary processes associated with mafic volcanoes. He is currently member of a New Zealand-based team focusing on volcanic hazard studies (*Volcanic Risk Solutions*), active volcanism and volcanic hazard management in the SW Pacific. Since 2004, he is co-leader of the Commission on Volcanogenic Sedimentation (CVS), under the auspices of the International Association of Volcanology and Chemistry of the Earth Interior (IAVCEI).



Miguel J. Haller is Professor at Puerto Madryn Branch of the Patagonia University. He received his doctorate at Buenos Aires University in 1982. He has been President of the Argentine National Committee for IUGS. His present research interests are on petrological and geochemical studies on Neogene–Quaternary basaltic volcanism in Patagonia and Tertiary magmatism in the Southern Andes. Together with K. Németh led a successful Argentine-Hungarian scientific cooperation project on diatreme studies.



Ulrike Martin is director of the educational projects of the Geo-Zentrum an der KTB in Windischschachenbach, Germany. Her research fields include study of shallow marine volcanism (MIT guyot, Pacific Ocean), phreato-magmatism (Central Europe, Argentina), volcanic hazard studies (Western Mexico), geomorphology (Northern Mexico) and currently outreach programs in geo-education and geopark development. Since 2004, she is co-leader of the Commission on Volcanogenic Sedimentation (CVS) under the auspices of the International Association of Volcanology and Chemistry of the Earth Interior (IAVCEI).

